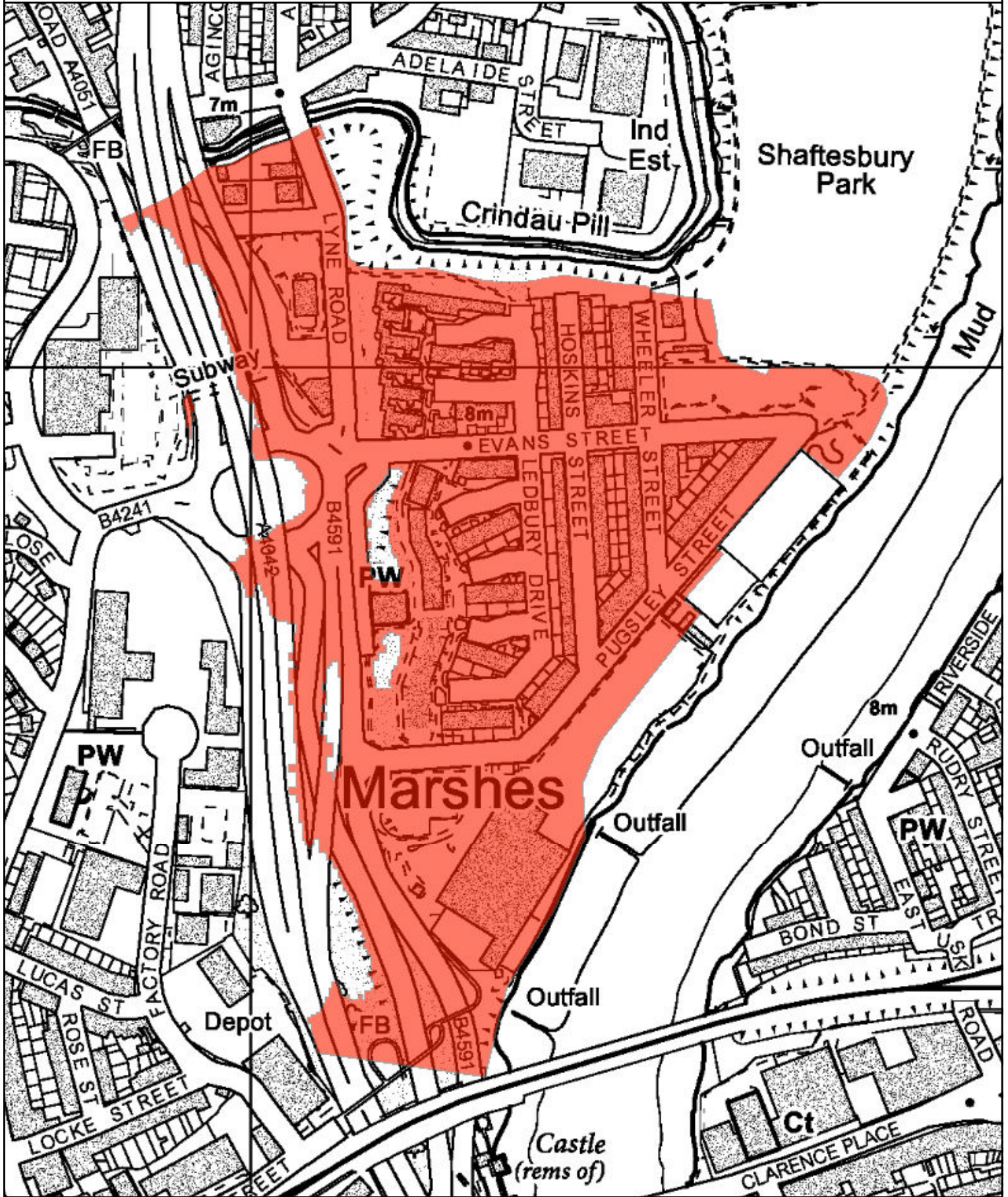


# **Mai 2022 – Llyfr Mapiau'r Map Llifogydd ar gyfer Cynllunio / May 2022 – Flood Map for Planning Map Book**

**Newidiadau i Barthau a Amddiffynnir TAN15 / Changes to TAN15 Defended Zones**

# Marshes Tidal



**Legend -Newidiadau i Barthau a Amddiffynnir TAN15 /  
Changes to TAN15 Defended Zones**

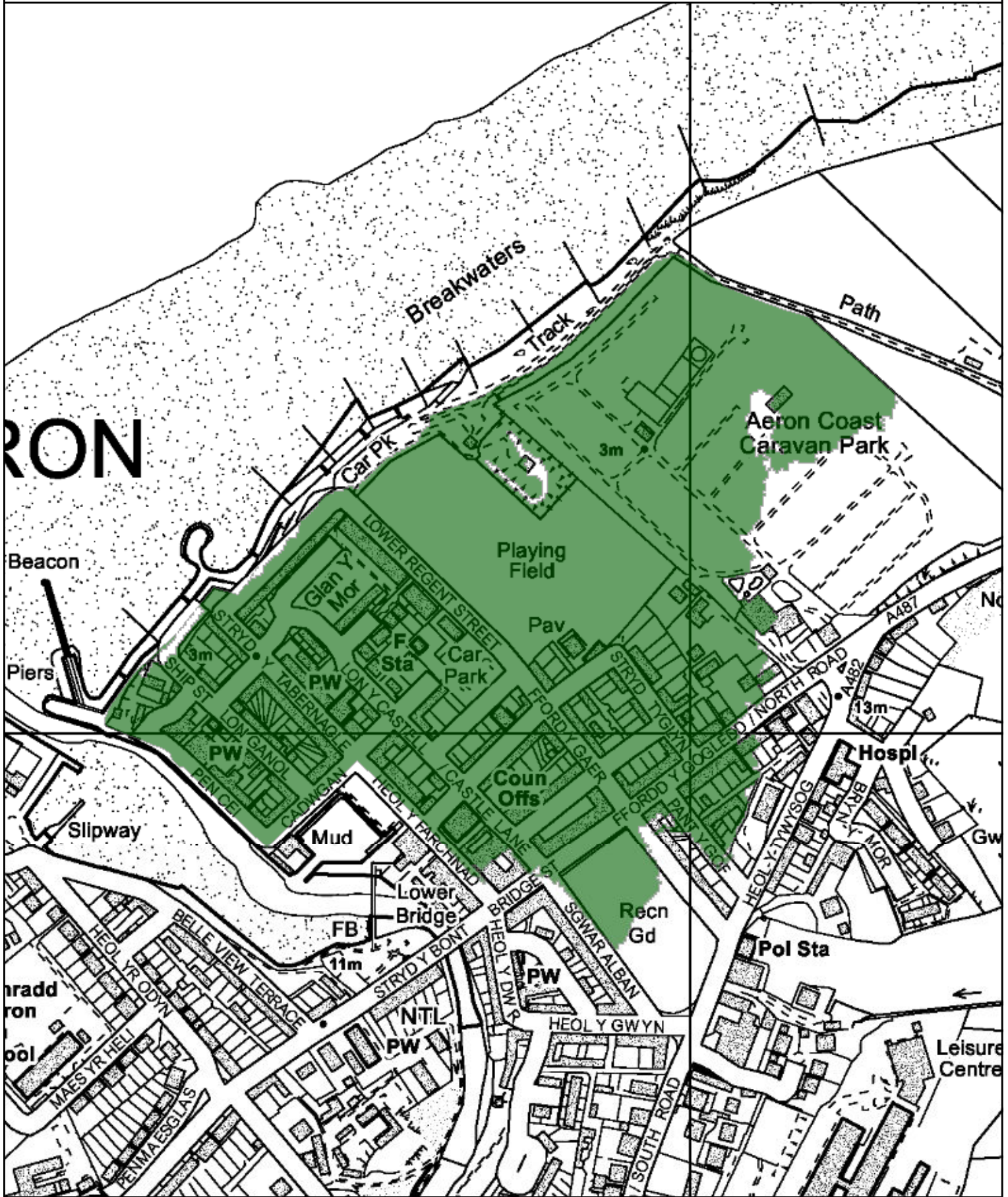
- Wedi creu / Created
- Wedi'i ddileu / Removed

0 0.03 0.06 0.12  
Kilometers

© Hawlfraint a hawliau cronfa ddata'r Goron 2022.  
Rhif Trwydded yr Arolwg Ordnans 100019741.

© Crown Copyright and database right 2022.  
Ordnance Survey licence number 100019741.





**Legend -Newidiadau i Barthau a Amddiffynnir TAN15 /  
Changes to TAN15 Defended Zones**

- Wedi creu / Created
- Wedi'i ddileu / Removed

0 0.035 0.07 0.14  
Kilometers

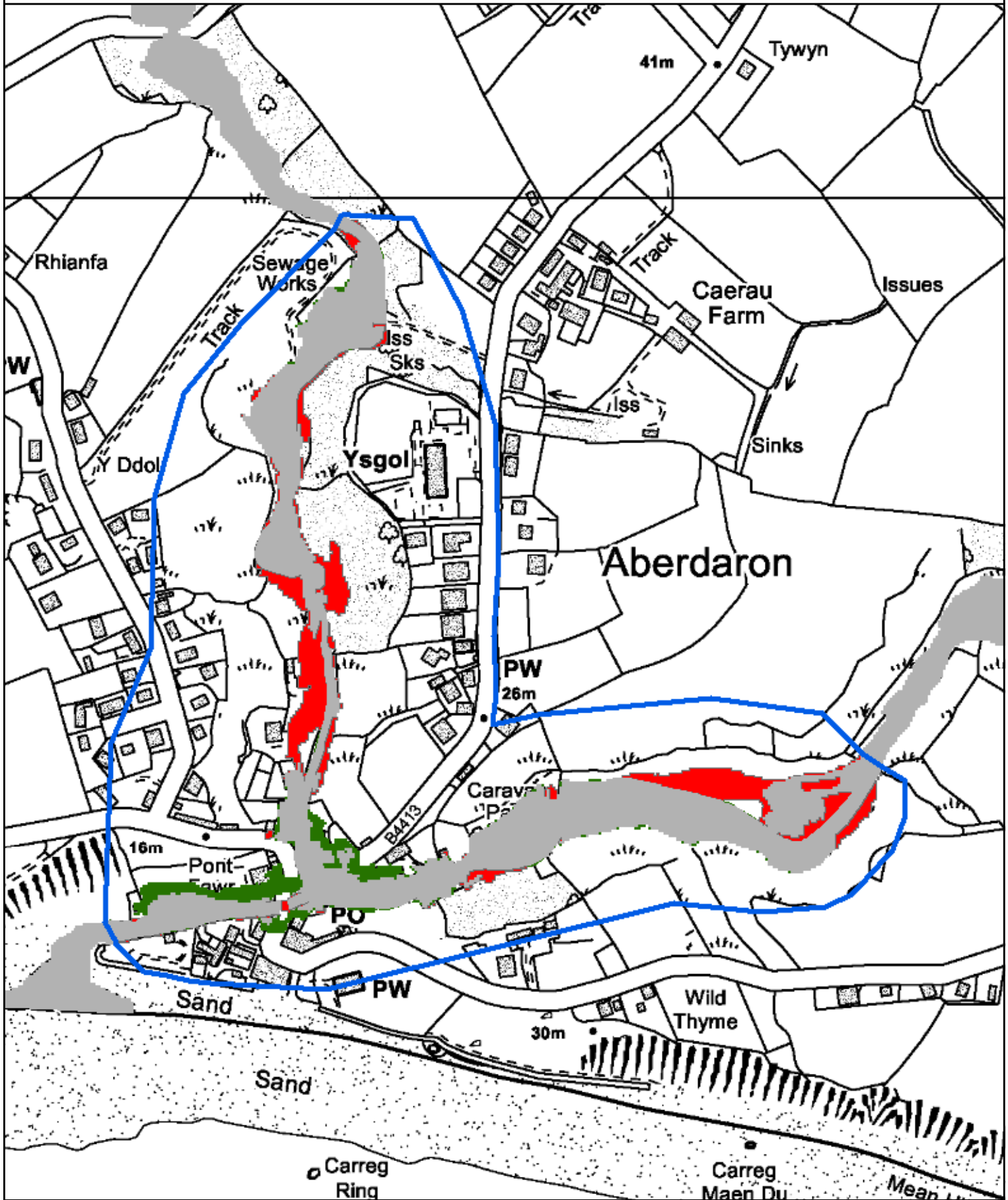
© Hawlfraint a hawliau cronfa ddata'r Goron 2022.  
Rhif Trwydded yr Arolwg Ordnans 100019741.

© Crown Copyright and database right 2022.  
Ordnance Survey licence number 100019741.



# **Mai 2022 – Llyfr Mapiau'r Map Llifogydd ar gyfer Cynllunio / May 2022 – Flood Map for Planning Map Book**

**Newidiadau i Barthau Llifogydd 3 / Changes to Flood Zones 3**



**Legend - Newidiadau i Barthau Llifogydd 3 / Changes to Flood Zones 3**

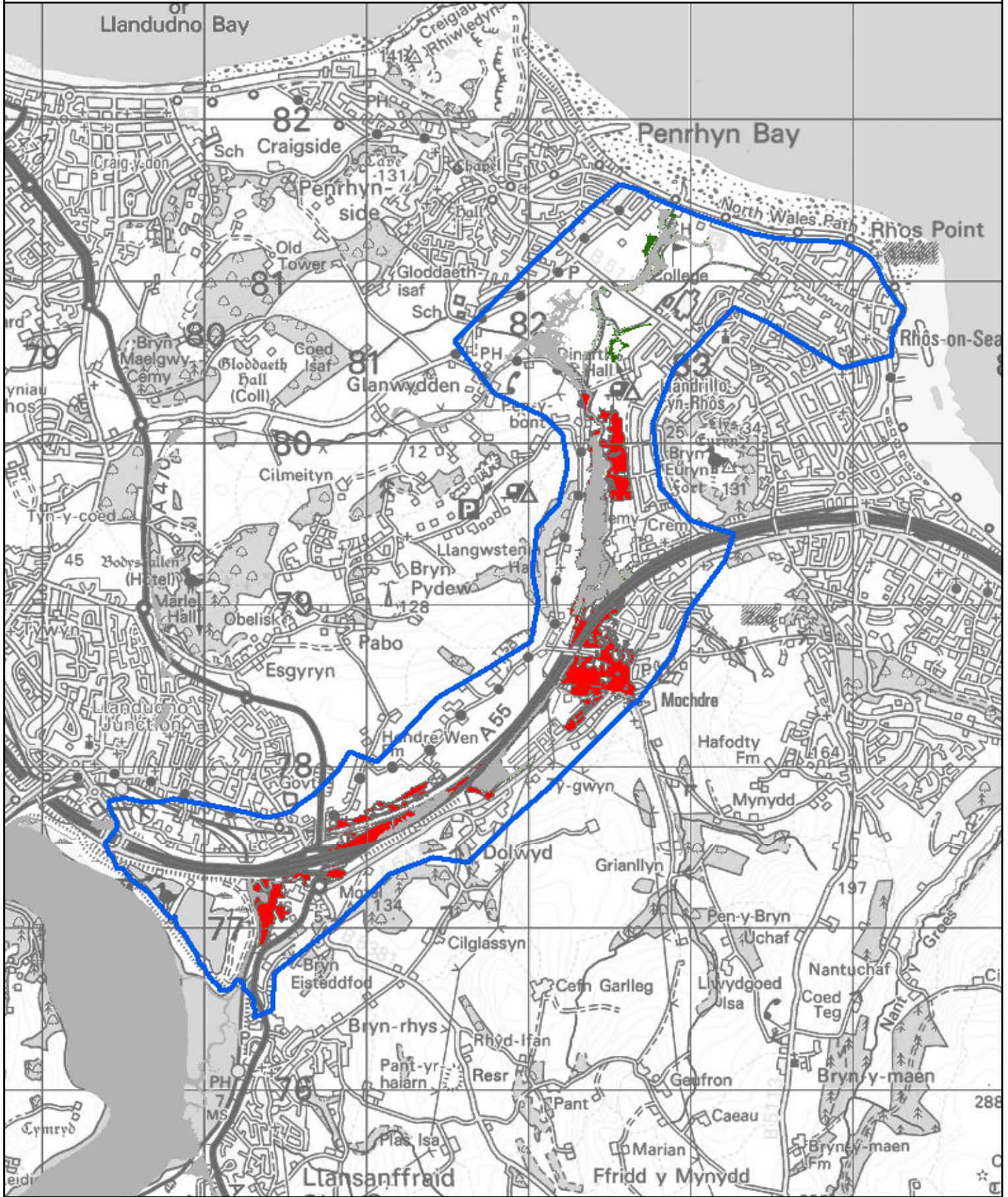
- Maint a Ychwanegwyd / Extent Added
- Dim Newid / No change
- Maint a Dynnyd / Extent Removed
- Modelau Newydd / New Models

0 0.035 0.07 0.14  
Kilometers

© Hawlfraint a hawliau cronfa ddata'r Goron 2022.  
Rhif Trwydded yr Arolwg Ordnans 100019741.

© Crown Copyright and database right 2022.  
Ordnance Survey licence number 100019741.





**Legend - Newidiadau i Barthau Llifogydd 3 / Changes to Flood Zones 3**

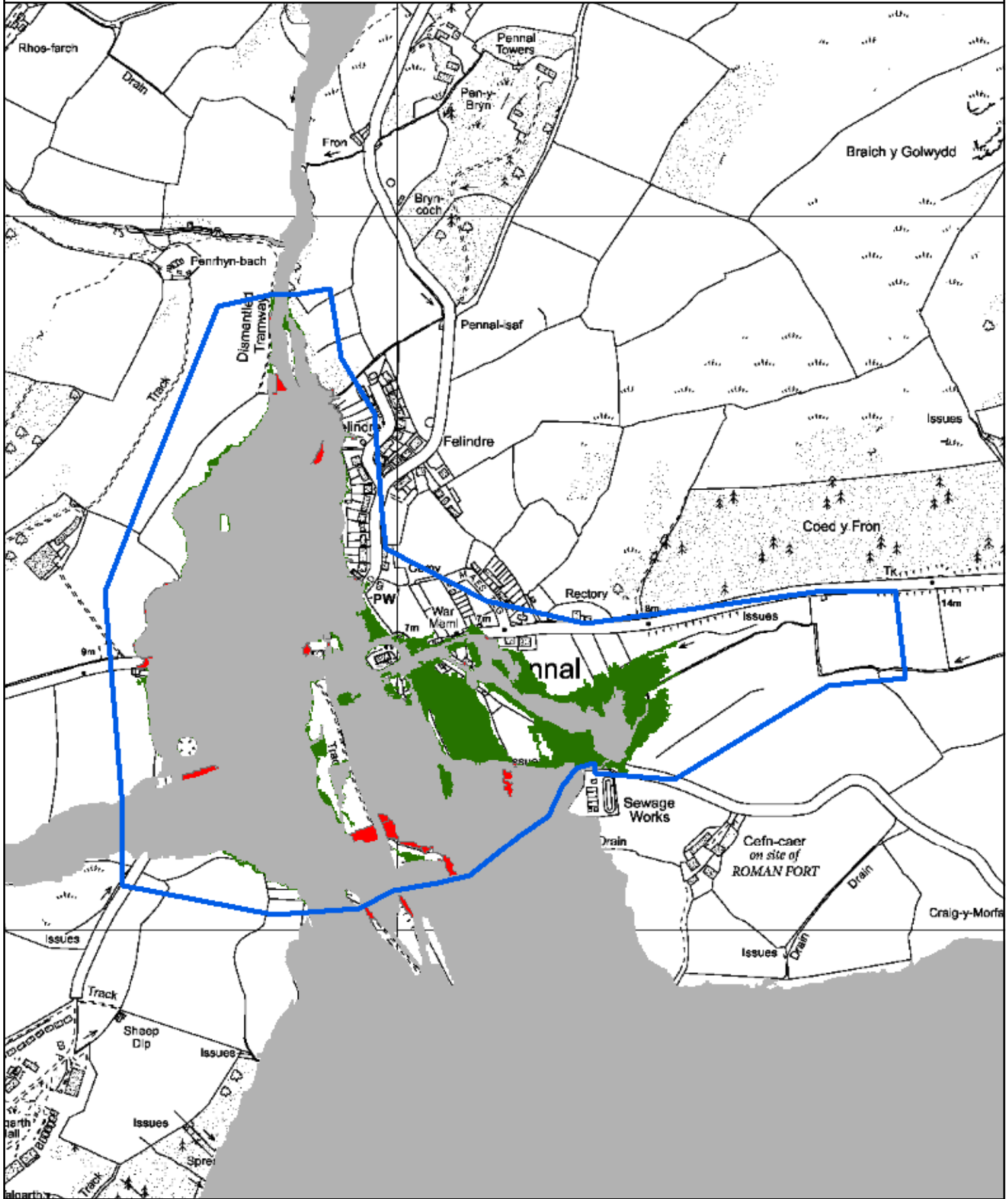
- Maint a Ychwanegwyd / Extent Added
- Modelau Newydd / New Models
- Dim Newid / No change
- Maint a Dynwyd / Extent Removed

0 0.275 0.55 1.1  
Kilometers

© Hawlfraint a hawliau croffa ddata'r Goron 2022.  
Rhif Trwydded yr Arolwg Ordnans 100019741.

© Crown Copyright and database right 2022.  
Ordnance Survey licence number 100019741.





**Legend - Newidiadau i Barthau Llifogydd 3 / Changes to Flood Zones 3**

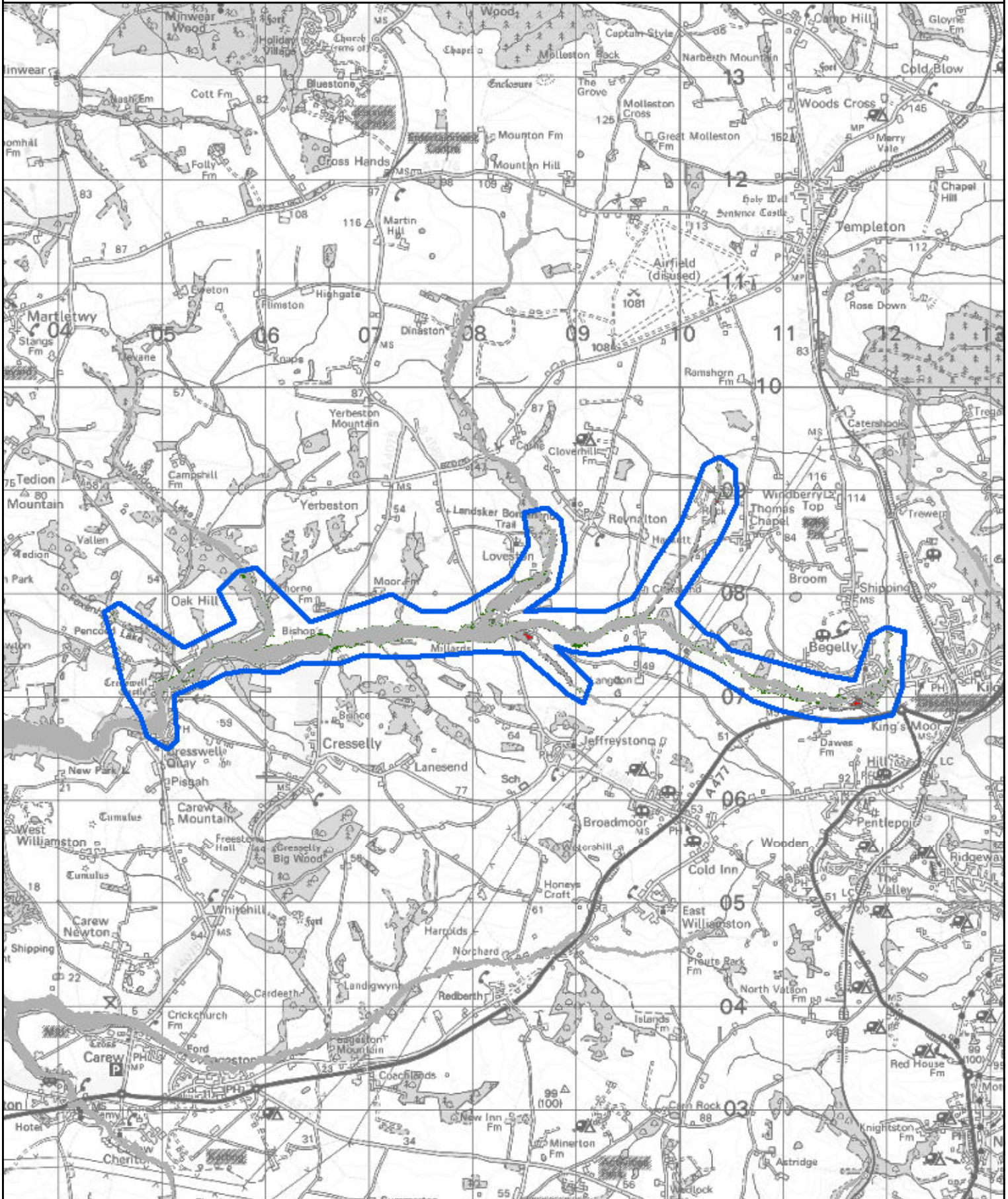
- Maint a Ychwanegwyd / Extent Added
- Dim Newid / No change
- Maint a Dynnwyd / Extent Removed
- Modelau Newydd / New Models

0 0.05 0.1 0.2  
Kilometers

© Hawlfraint a hawliau cronfa ddata'r Goron 2022.  
Rhif Trwydded yr Arolwg Ordnans 100019741.

© Crown Copyright and database right 2022.  
Ordnance Survey licence number 100019741.





### Legend - Newidiadau i Barthau Llifogydd 3 / Changes to Flood Zones 3

- Maint a Ychwanegwyd / Extent Added
- Dim Newid / No change
- Maint a Dynnwyd / Extent Removed
- Modelau Newydd / New Models

0 0.425 0.85 1.7  
Kilometers

© Hawlfraint a hawliau croffa ddata'r Goron 2022.  
Rhif Trwydded yr Arolwg Ordnans 100019741.

© Crown Copyright and database right 2022.  
Ordnance Survey licence number 100019741.







**Legend - Newidiadau i Barthau Llifogydd 3 / Changes to Flood Zones 3**

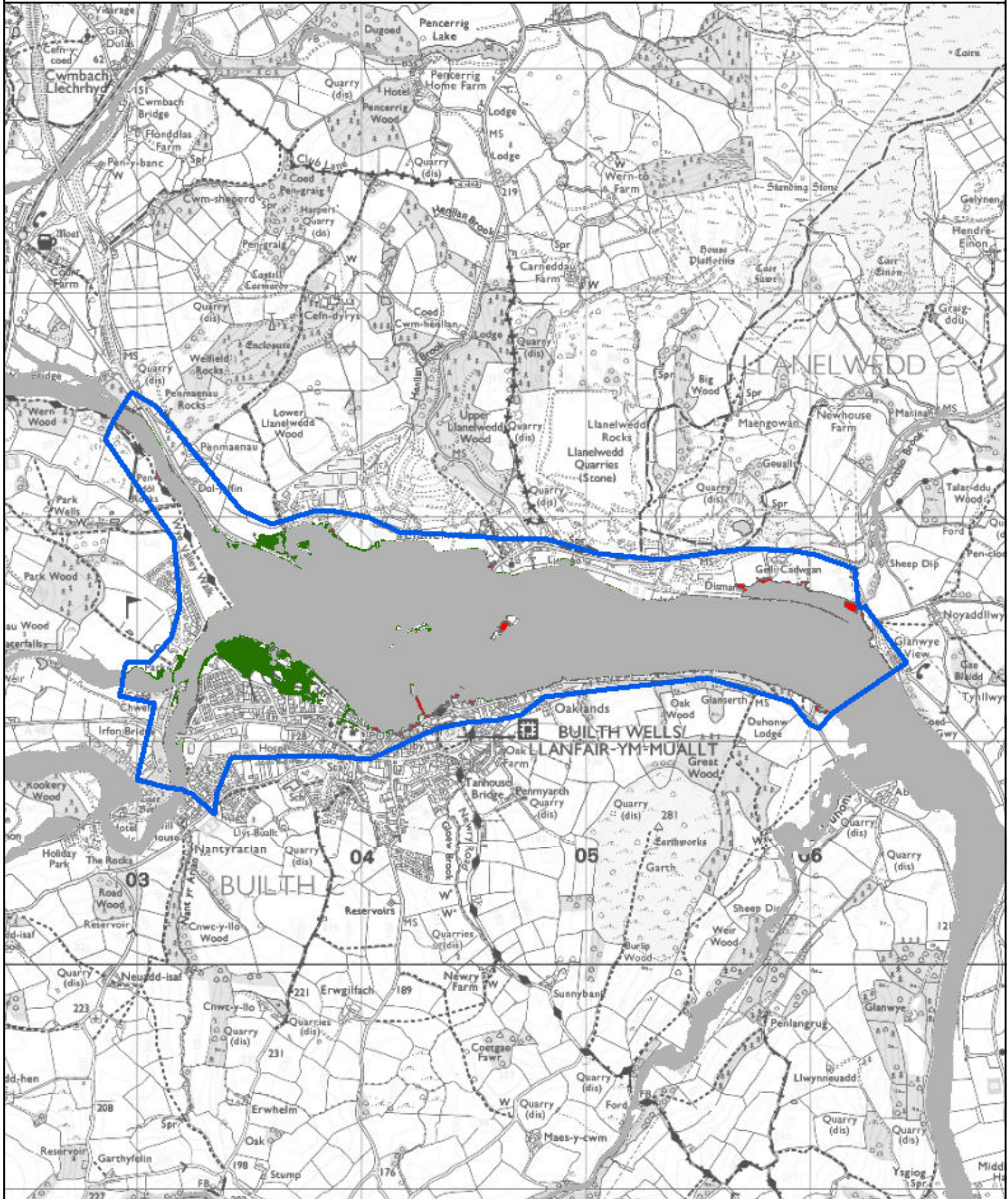
- Maint a Ychwanegwyd / Extent Added
- Dim Newid / No change
- Maint a Dynnwyd / Extent Removed
- Modelau Newydd / New Models

0 0.25 0.5 1 Kilometers

© Hawlfraint a hawliau croffa ddata'r Goron 2022.  
Rhif Trwydded yr Arolwg Ordnans 100019741.

© Crown Copyright and database right 2022.  
Ordnance Survey licence number 100019741.





**Legend - Newidiadau i Barthau Llifogydd 3 / Changes to Flood Zones 3**

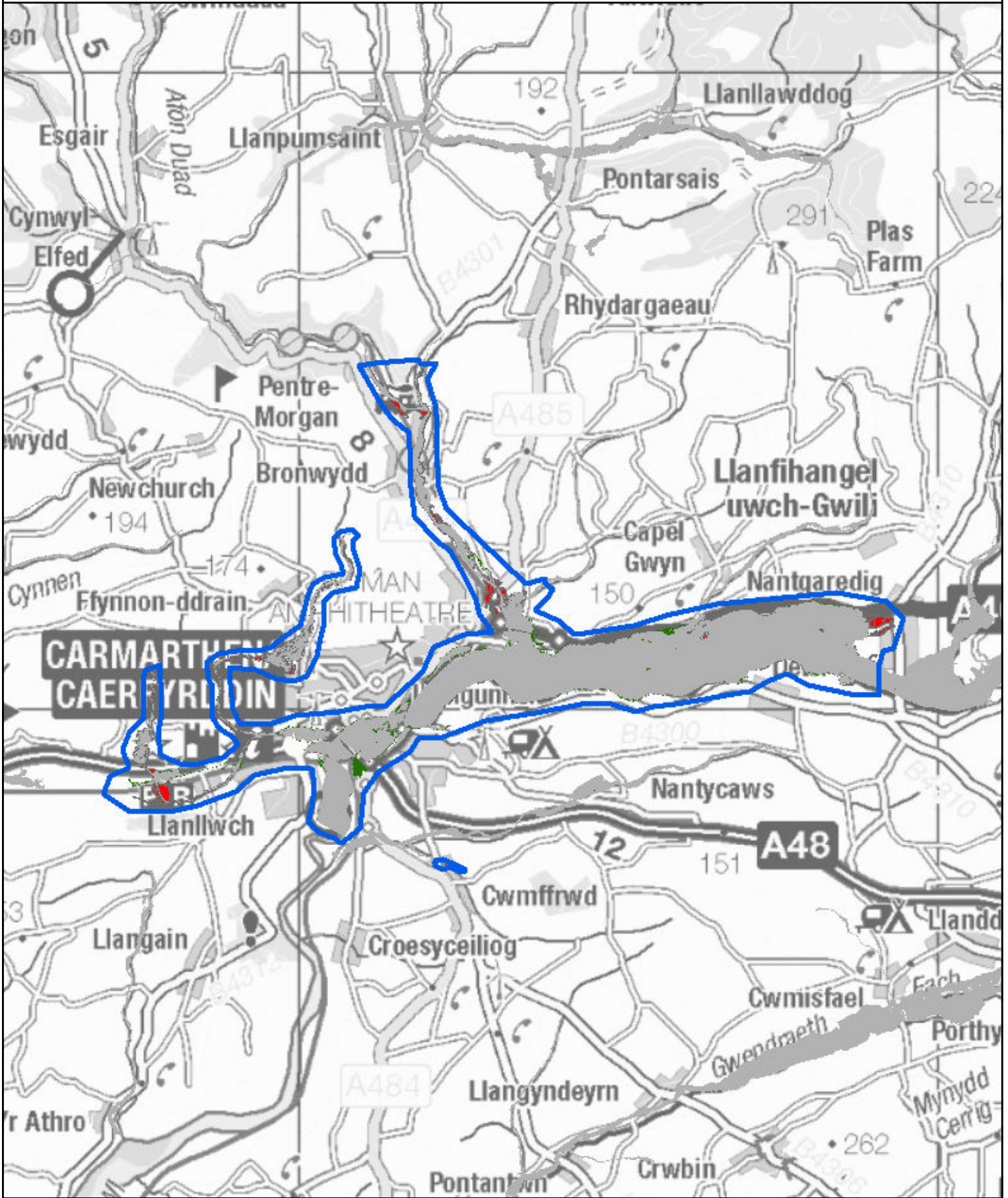
- Maint a Ychwanegwyd / Extent Added
- Modelau Newydd / New Models
- Dim Newid / No change
- Maint a Dynnwyd / Extent Removed

0 0.2 0.4 0.8  
Kilometers





© Hawlfraint a hawliau croffa ddata'r Goron 2022.  
Rhif Trwydded yr Arolwg Ordnans 100019741.

© Crown Copyright and database right 2022.  
Ordnance Survey licence number 100019741.





### Legend - Newidiadau i Barthau Llifogydd 3 / Changes to Flood Zones 3

-  Maint a Ychwanegwyd / Extent Added
-  Modelau Newydd / New Models
-  Dim Newid / No change
-  Maint a Dynnydwyd / Extent Removed

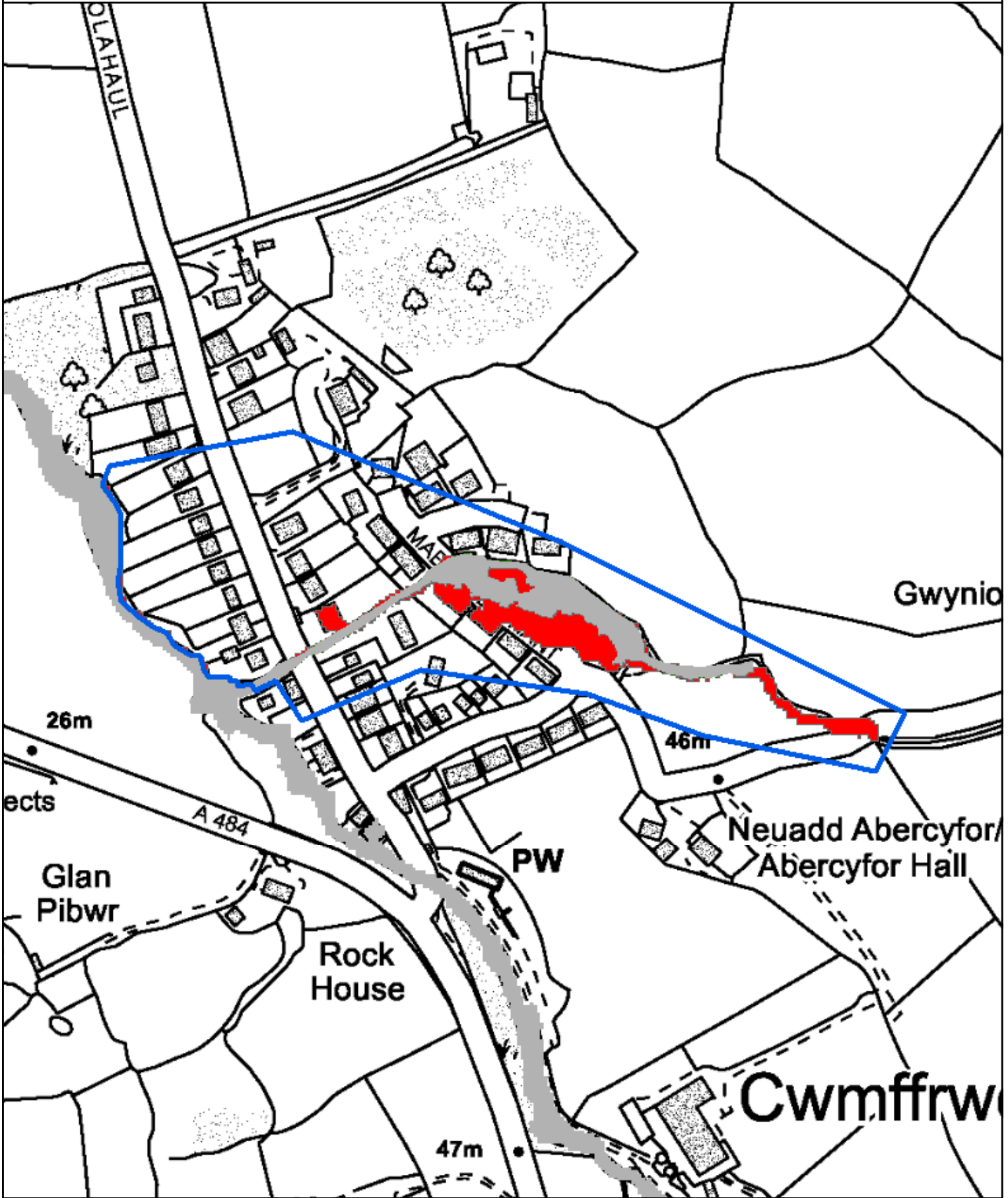
0 0.5 1 2  
Kilometers

© Hawlfraint a hawliau cronfa ddata'r Goron 2022.  
Rhif Trwydded yr Arolwg Ordnans 100019741.





© Crown Copyright and database right 2022.  
Ordnance Survey licence number 100019741.

N





### Legend - Newidiadau i Barthau Llifogydd 3 / Changes to Flood Zones 3

-  Maint a Ychwanegwyd / Extent Added
-  Modelau Newydd / New Models
-  Dim Newid / No change
-  Maint a Dynnydd / Extent Removed

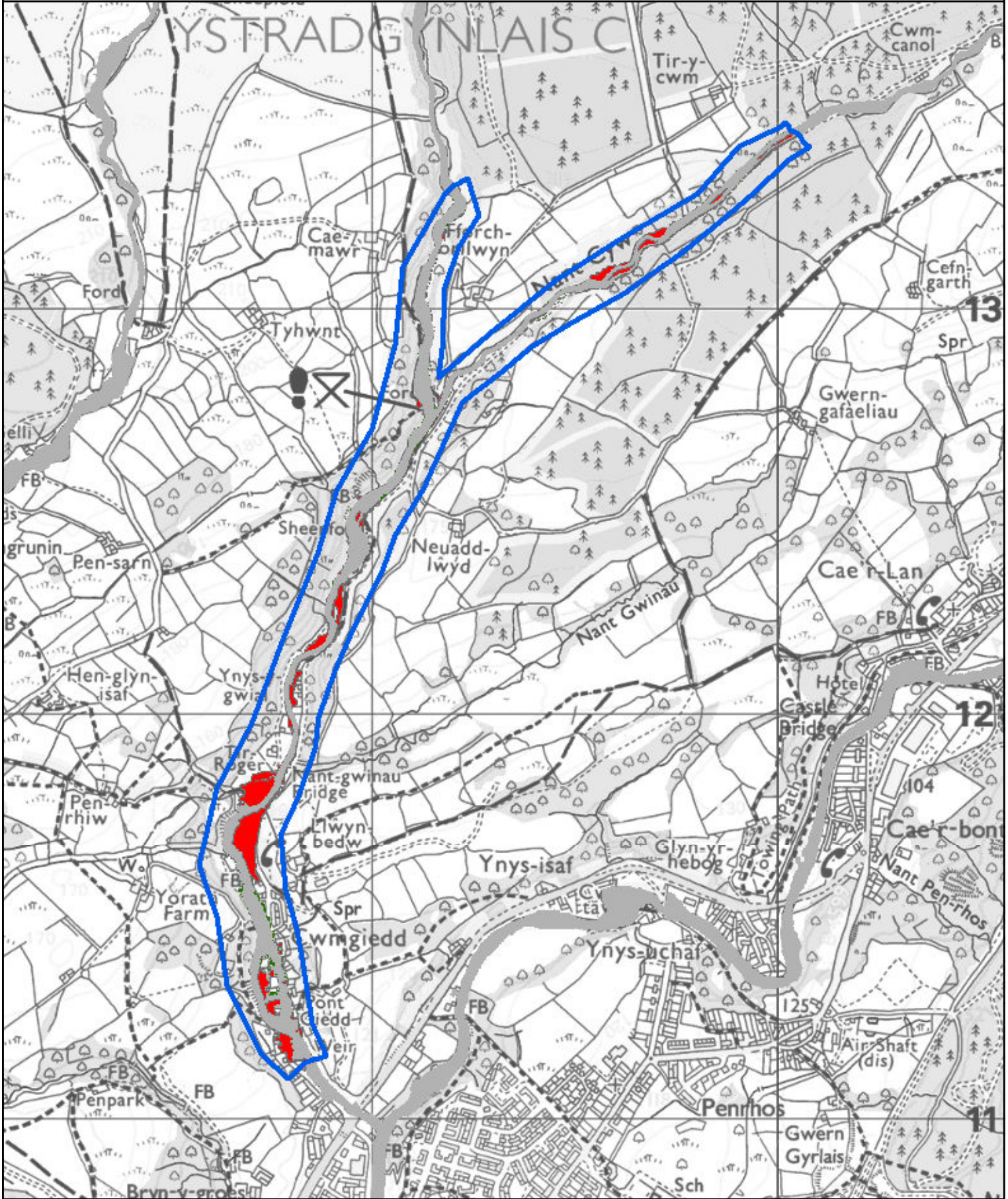
0 0.025 0.05 0.1  
Kilometers

© Hawlfraint a hawliau cronfa ddata'r Goron 2022.  
Rhif Trwydded yr Arolwg Ordnans 100019741.

© Crown Copyright and database right 2022.  
Ordnance Survey licence number 100019741.



# River Giedd at Cwmgiedd



## Legend - Newidiadau i Barthau Llifogydd 3 / Changes to Flood Zones 3

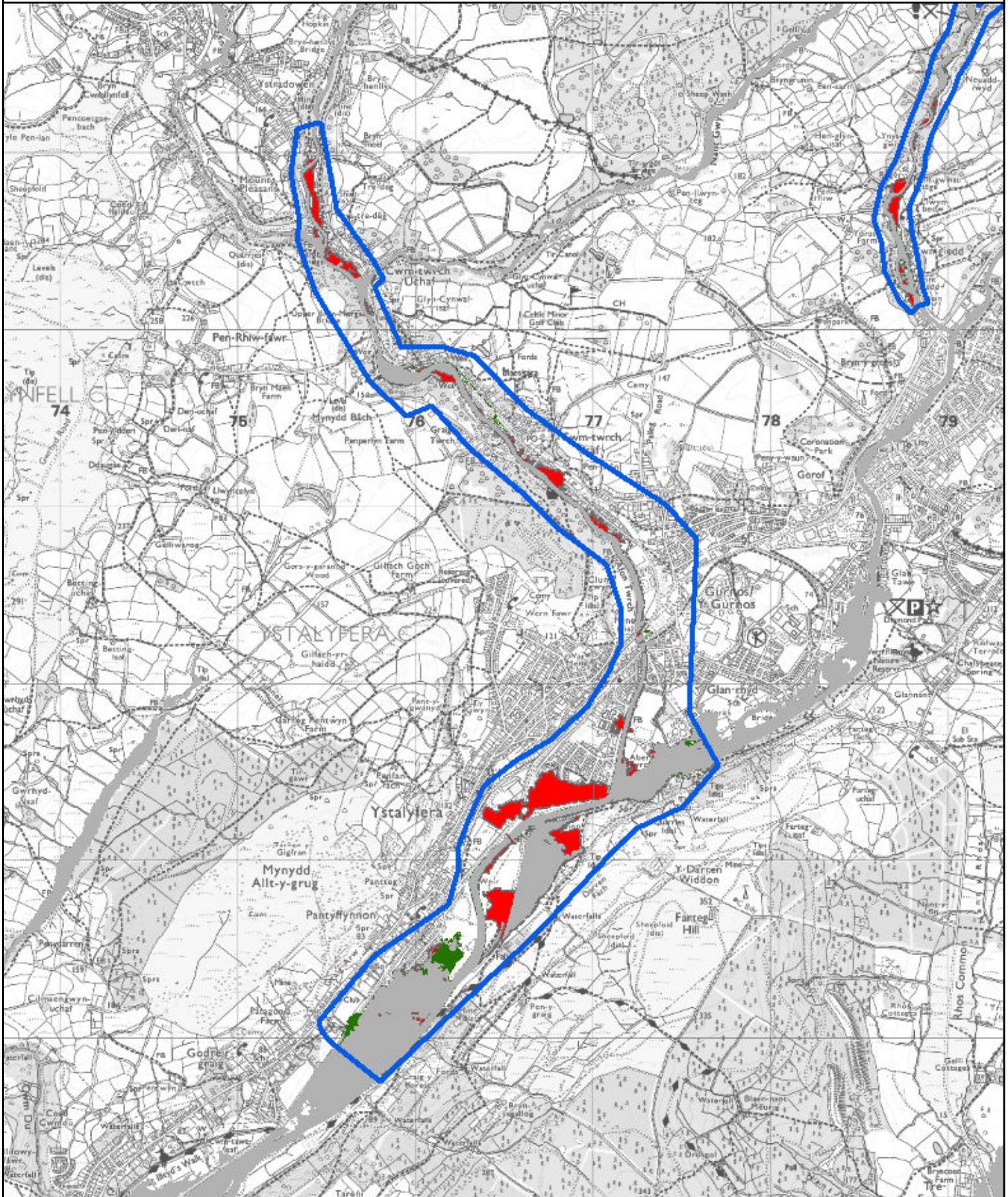
- Maint a Ychwanegwyd / Extent Added
- Dim Newid / No change
- Maint a Dynwyd / Extent Removed
- Modelau Newydd / New Models

0 0.1 0.2 0.4 Kilometers

© Hawlfraint a hawliau cronfa ddata'r Goron 2022.  
Rhif Trwydded yr Arolwg Ordnans 100019741.

© Crown Copyright and database right 2022.  
Ordnance Survey licence number 100019741.





**Legend - Newidiadau i Barthau Llifogydd 3 / Changes to Flood Zones 3**

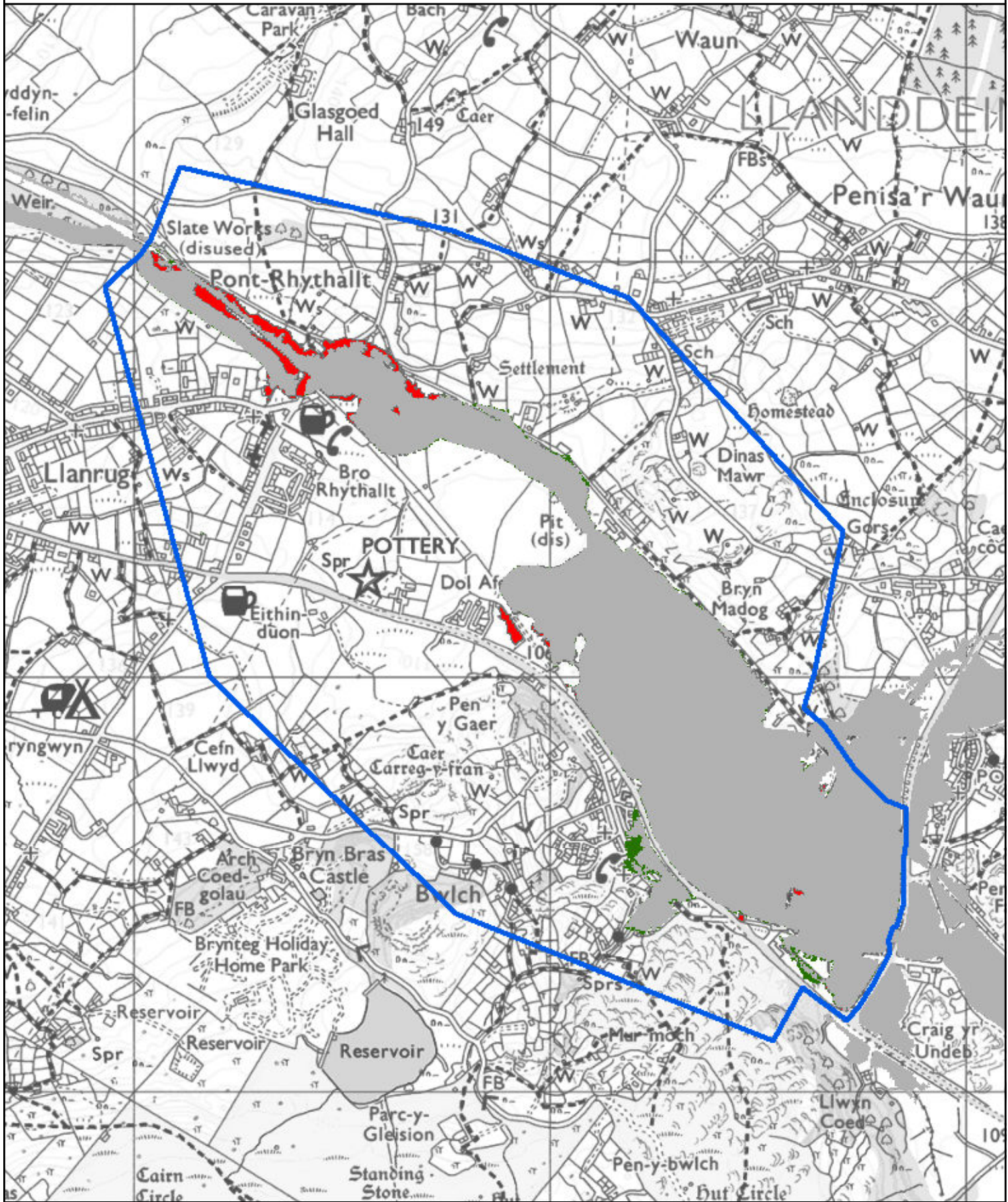
- Maint a Ychwanegwyd / Extent Added
- Dim Newid / No change
- Maint a Dynwyd / Extent Removed
- Modelau Newydd / New Models

0 0.25 0.5 1 Kilometers

© Hawlfraint a hawliau croffa ddata'r Goron 2022.  
Rhif Trwydded yr Arolwg Ordnans 100019741.

© Crown Copyright and database right 2022.  
Ordnance Survey licence number 100019741.





**Legend - Newidiadau i Barthau Llifogydd 3 / Changes to Flood Zones 3**

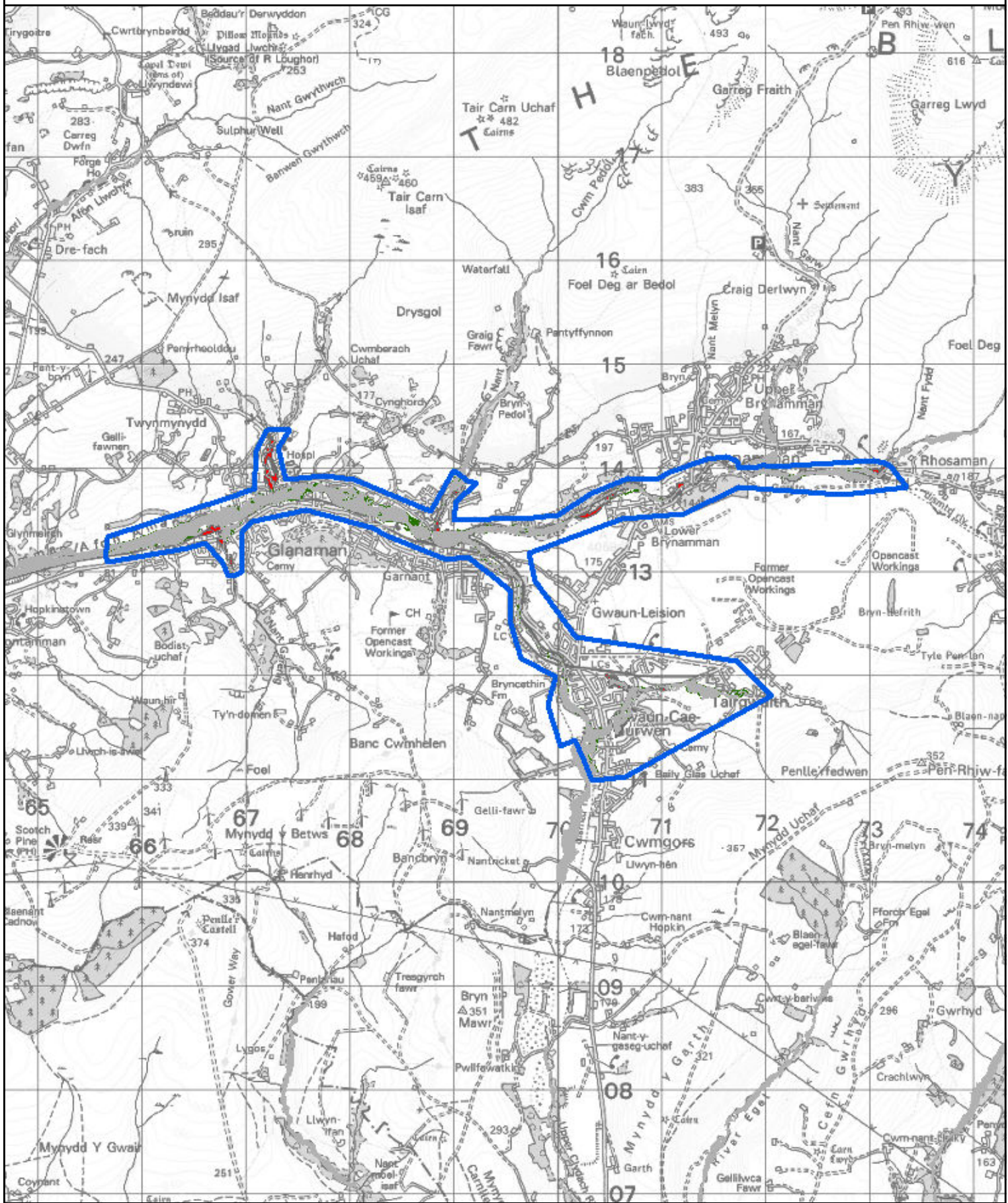
- Maint a Ychwanegwyd / Extent Added
- Dim Newid / No change
- Maint a Dynwyd / Extent Removed
- Modelau Newydd / New Models

0 0.1 0.2 0.4 Kilometers

© Hawlfraint a hawliau croffa ddata'r Goron 2022.  
Rhif Trwydded yr Arolwg Ordnans 100019741.

© Crown Copyright and database right 2022.  
Ordnance Survey licence number 100019741.





### Legend - Newidiadau i Barthau Llifogydd 3 / Changes to Flood Zones 3

- Maint a Ychwanegwyd / Extent Added
- Dim Newid / No change
- Modelau Newydd / New Models
- Maint a Dynnwyd / Extent Removed

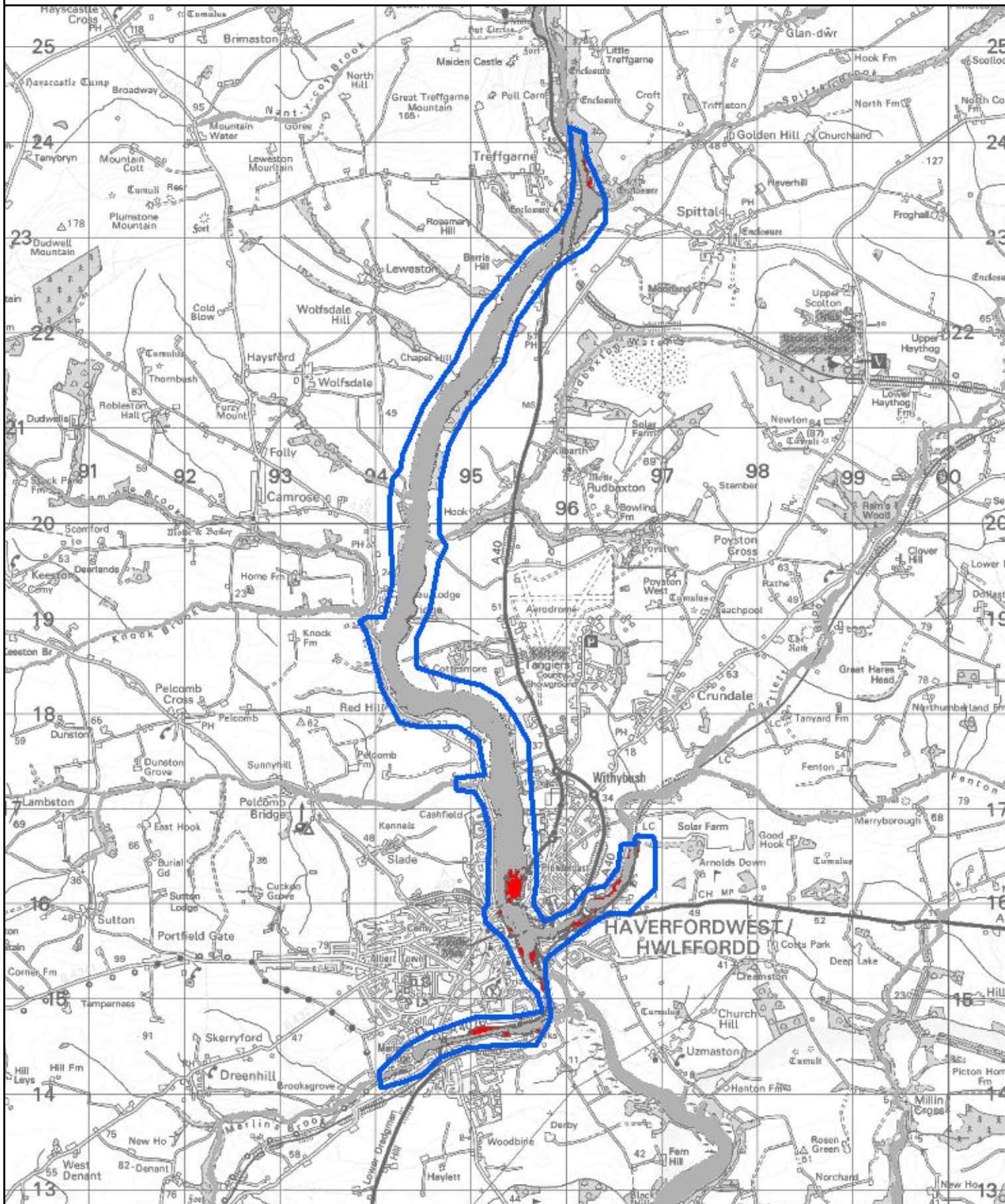
0 0.425 0.85 1.7  
Kilometers

© Hawlfraint a hawliau croffa ddata'r Goron 2022.  
Rhif Trwydded yr Arolwg Ordnans 100019741.

© Crown Copyright and database right 2022.  
Ordnance Survey licence number 100019741.







**Legend - Newidiadau i Barthau Llifogydd 3 / Changes to Flood Zones 3**

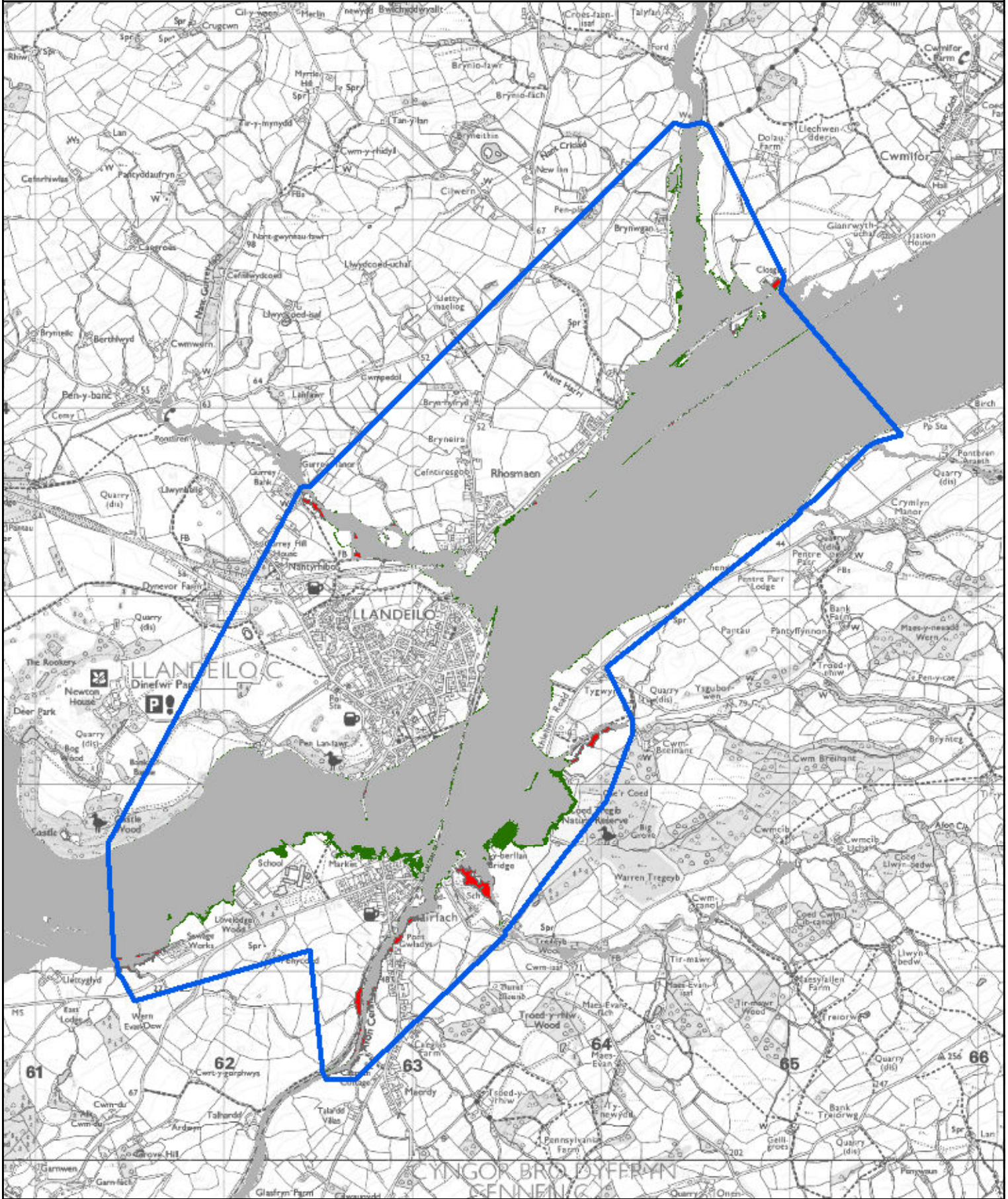
- Maint a Ychwanegwyd / Extent Added
- Dim Newid / No change
- Maint a Dynnydd / Extent Removed
- Modelau Newydd / New Models

0 0.475 0.95 1.9  
Kilometers

© Hawlfraint a hawliau croffa ddata'r Goron 2022.  
Rhif Trwydded yr Arolwg Ordnans 100019741.

© Crown Copyright and database right 2022.  
Ordnance Survey licence number 100019741.





**Legend - Newidiadau i Barthau Llifogydd 3 / Changes to Flood Zones 3**

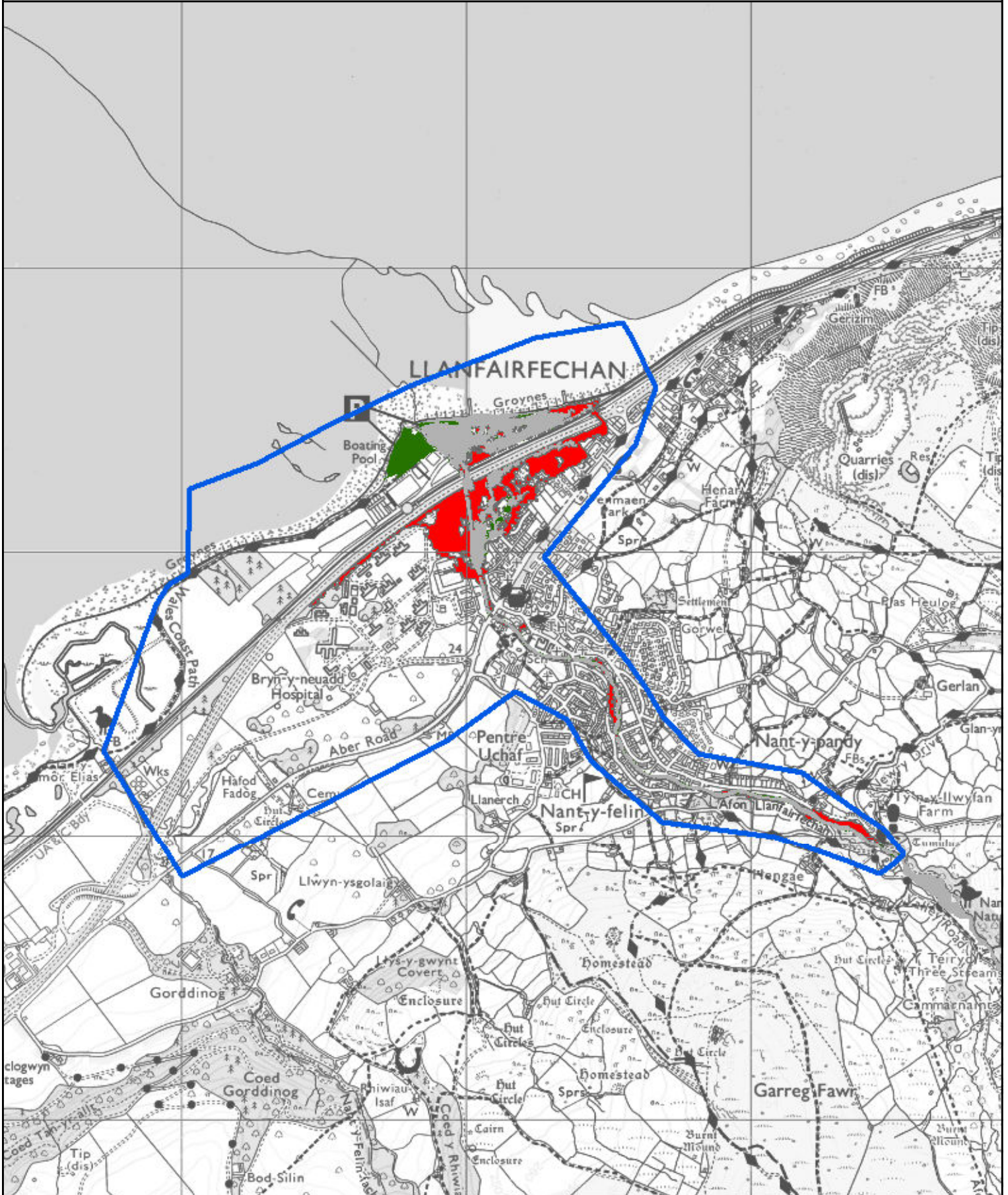
- Maint a Ychwanegwyd / Extent Added
- Dim Newid / No change
- Maint a Dynwyd / Extent Removed
- Modelau Newydd / New Models

0 0.225 0.45 0.9  
Kilometers

© Hawlfraint a hawliau croffa ddata'r Goron 2022.  
Rhif Trwydded yr Arolwg Ordnans 100019741.

© Crown Copyright and database right 2022.  
Ordnance Survey licence number 100019741.





**Legend - Newidiadau i Barthau Llifogydd 3 / Changes to Flood Zones 3**

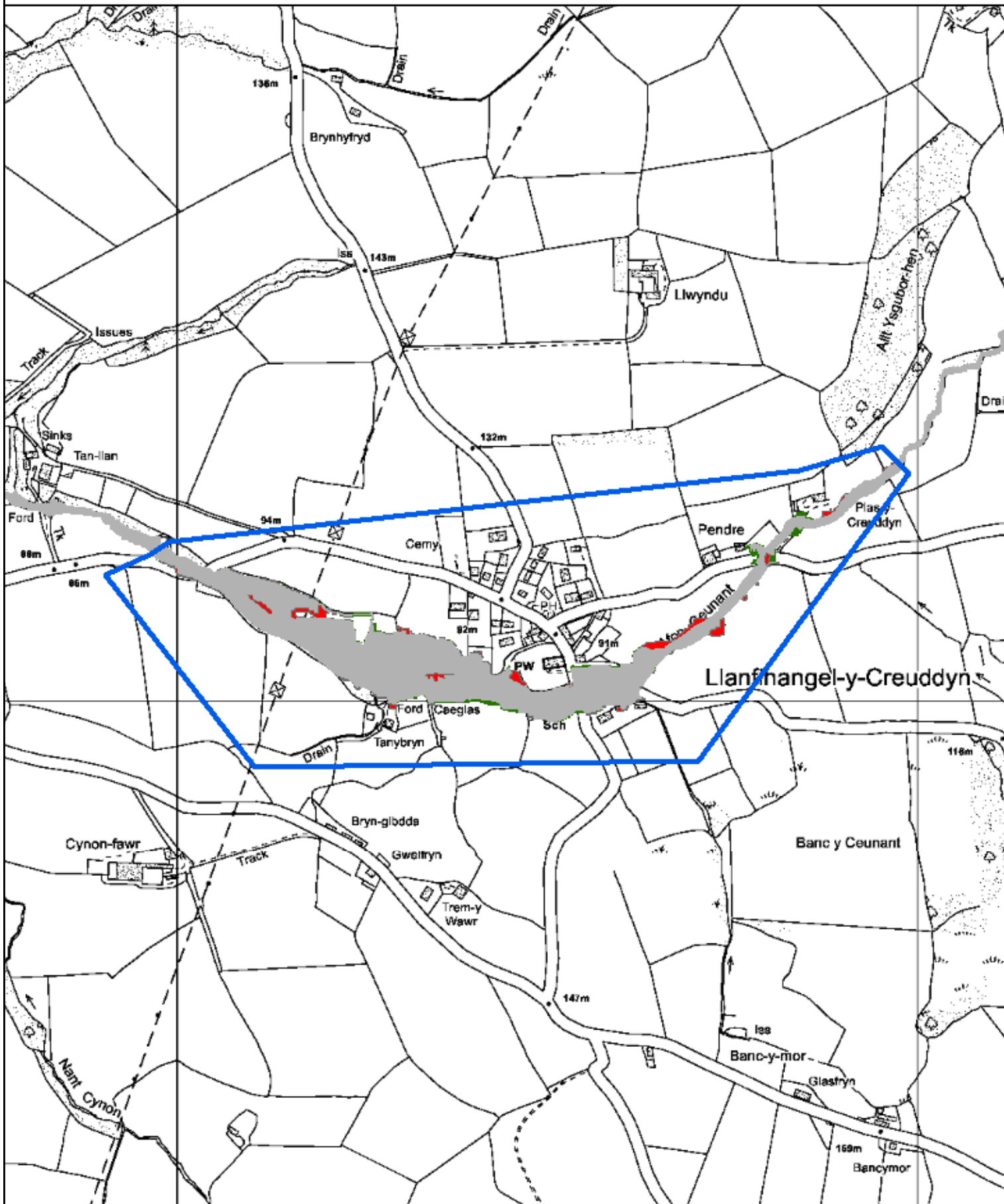
- Maint a Ychwanegwyd / Extent Added
- Dim Newid / No change
- Modelau Newydd / New Models
- Maint a Dynwyd / Extent Removed

0 0.15 0.3 0.6  
Kilometers

© Hawlfraint a hawliau croffa ddata'r Goron 2022.  
Rhif Trwydded yr Arolwg Ordnans 100019741.

© Crown Copyright and database right 2022.  
Ordnance Survey licence number 100019741.





**Legend - Newidiadau i Barthau Llifogydd 3 / Changes to Flood Zones 3**

- Maint a Ychwanegwyd / Extent Added
- Dim Newid / No change
- Maint a Dynnywyd / Extent Removed
- Modelau Newydd / New Models

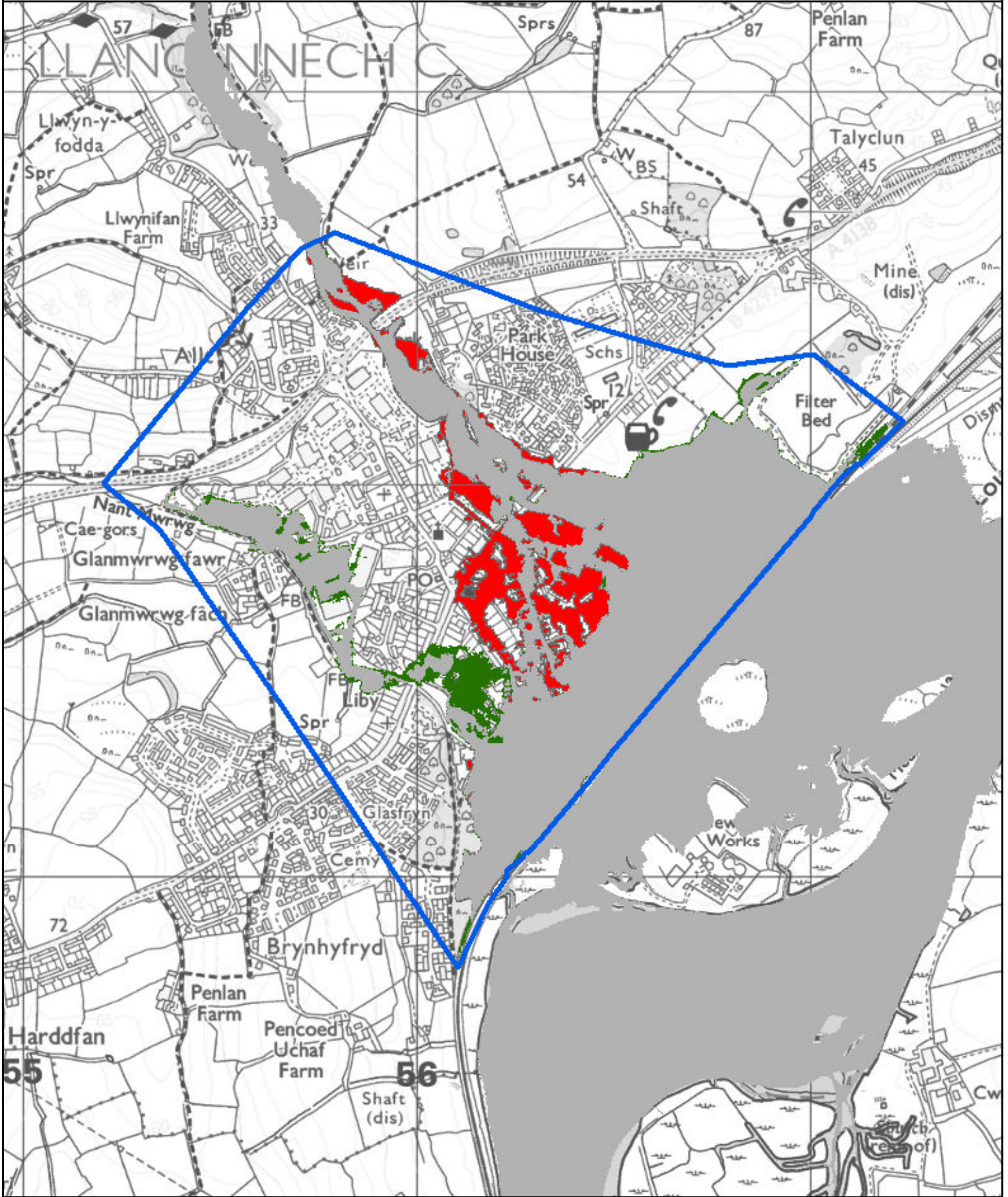
0 0.05 0.1 0.2  
Kilometers

© Hawlfraint a hawliau cronfa ddata'r Goron 2022.  
Rhif Trwydded yr Arolwg Ordnans 100019741.





© Crown Copyright and database right 2022.  
Ordnance Survey licence number 100019741.



# River Morlais at Llangennech



## Legend - Newidiadau i Barthau Llifogydd 3 / Changes to Flood Zones 3

-  Maint a Ychwanegwyd / Extent Added
-  Maint a Dynnwyd / Extent Removed
-  Modelau Newydd / New Models
-  Dim Newid / No change

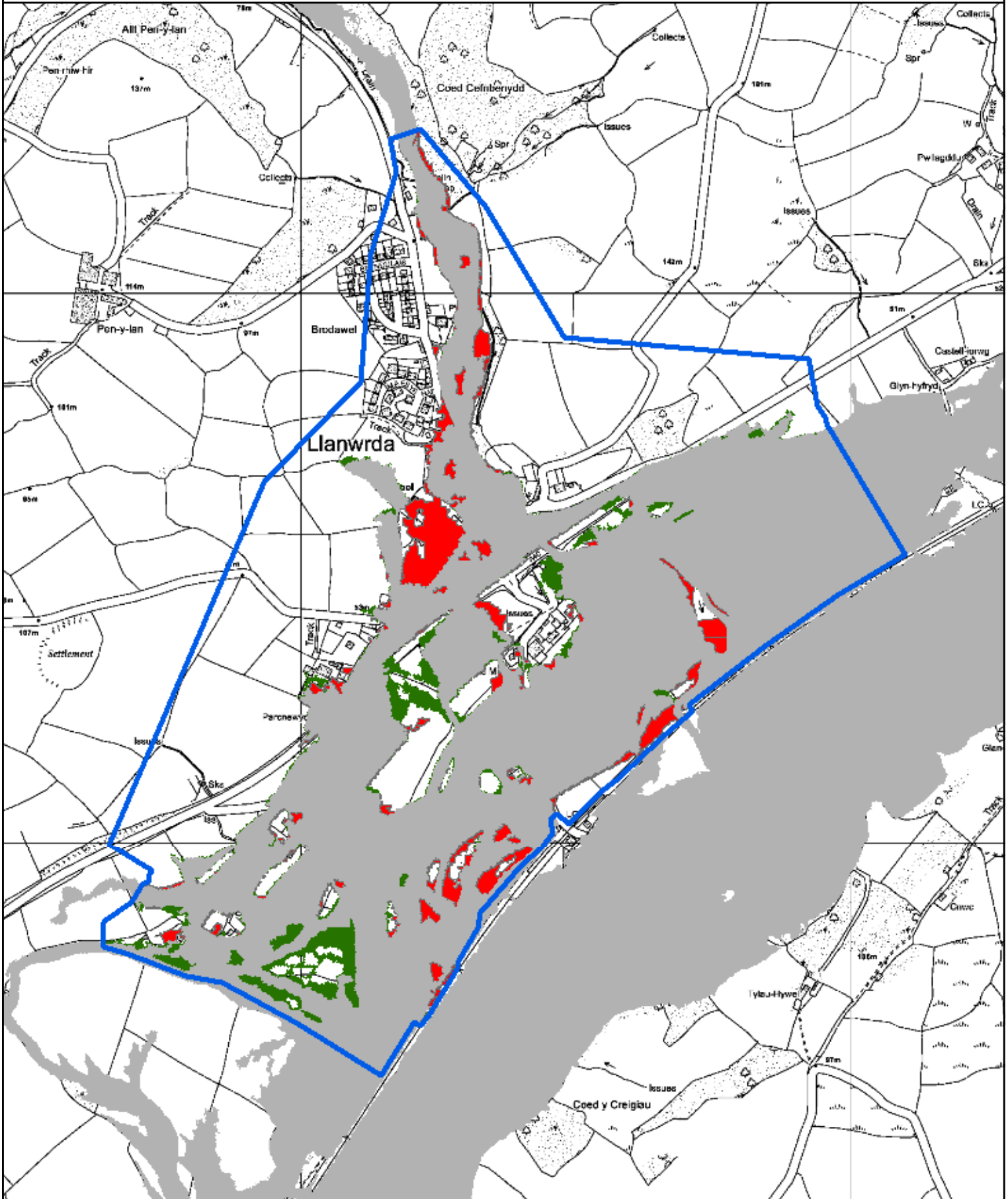
0 0.1 0.2 0.4  
Kilometers

© Hawlfraint a hawliau cronfa ddata'r Goron 2022.  
Rhif Trwydded yr Arolwg Ordnans 100019741.





© Crown Copyright and database right 2022.  
Ordnance Survey licence number 100019741.

N





### Legend - Newidiadau i Barthau Llifogydd 3 / Changes to Flood Zones 3

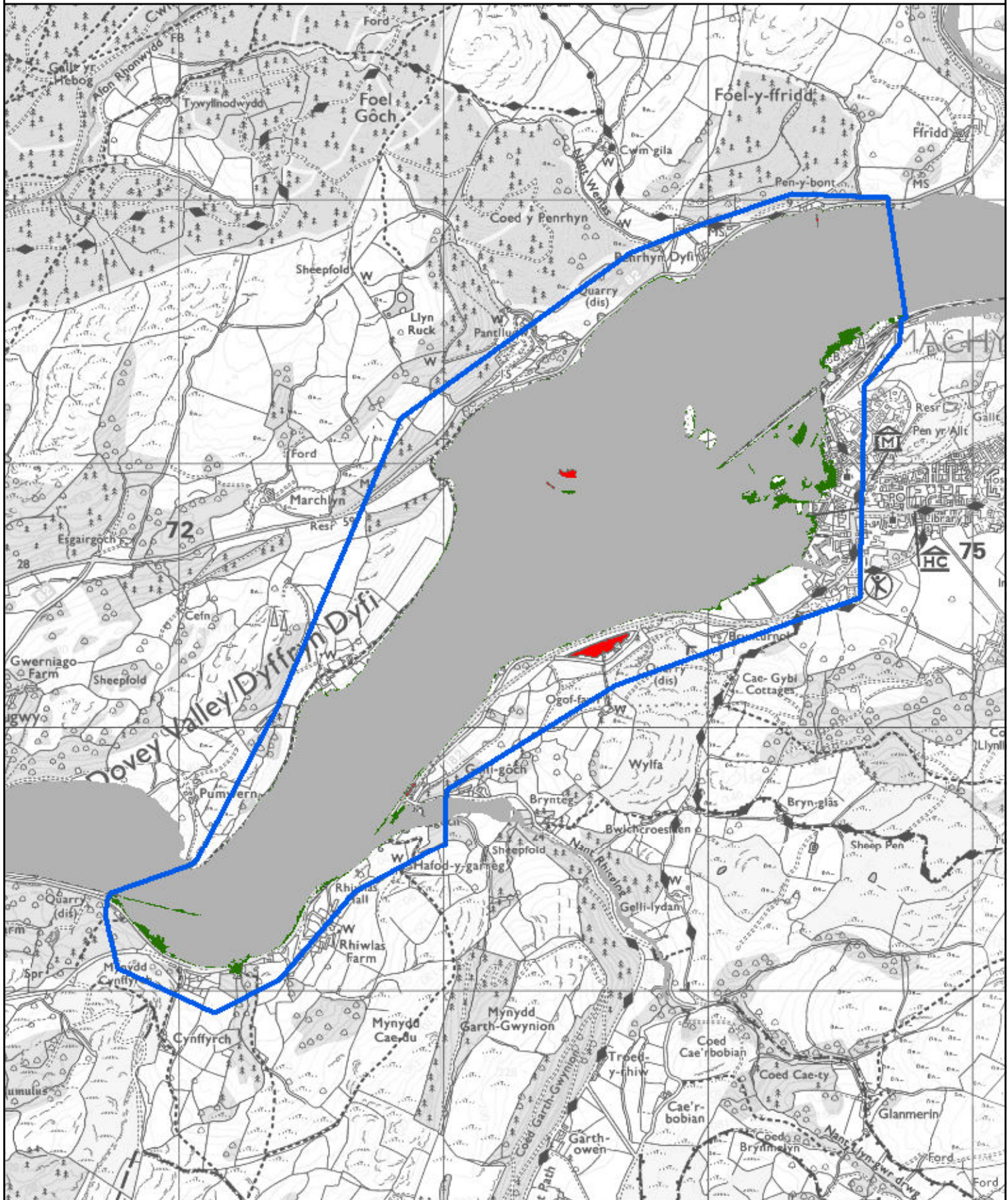
-  Maint a Ychwanegwyd / Extent Added
-  Modelau Newydd / New Models
-  Dim Newid / No change
-  Maint a Dynwyd / Extent Removed

0 0.0750.15 0.3  
Kilometers

© Hawlfraint a hawliau cronfa ddata'r Goron 2022.  
Rhif Trwydded yr Arolwg Ordnans 100019741.

© Crown Copyright and database right 2022.  
Ordnance Survey licence number 100019741.





### Legend - Newidiadau i Barthau Llifogydd 3 / Changes to Flood Zones 3

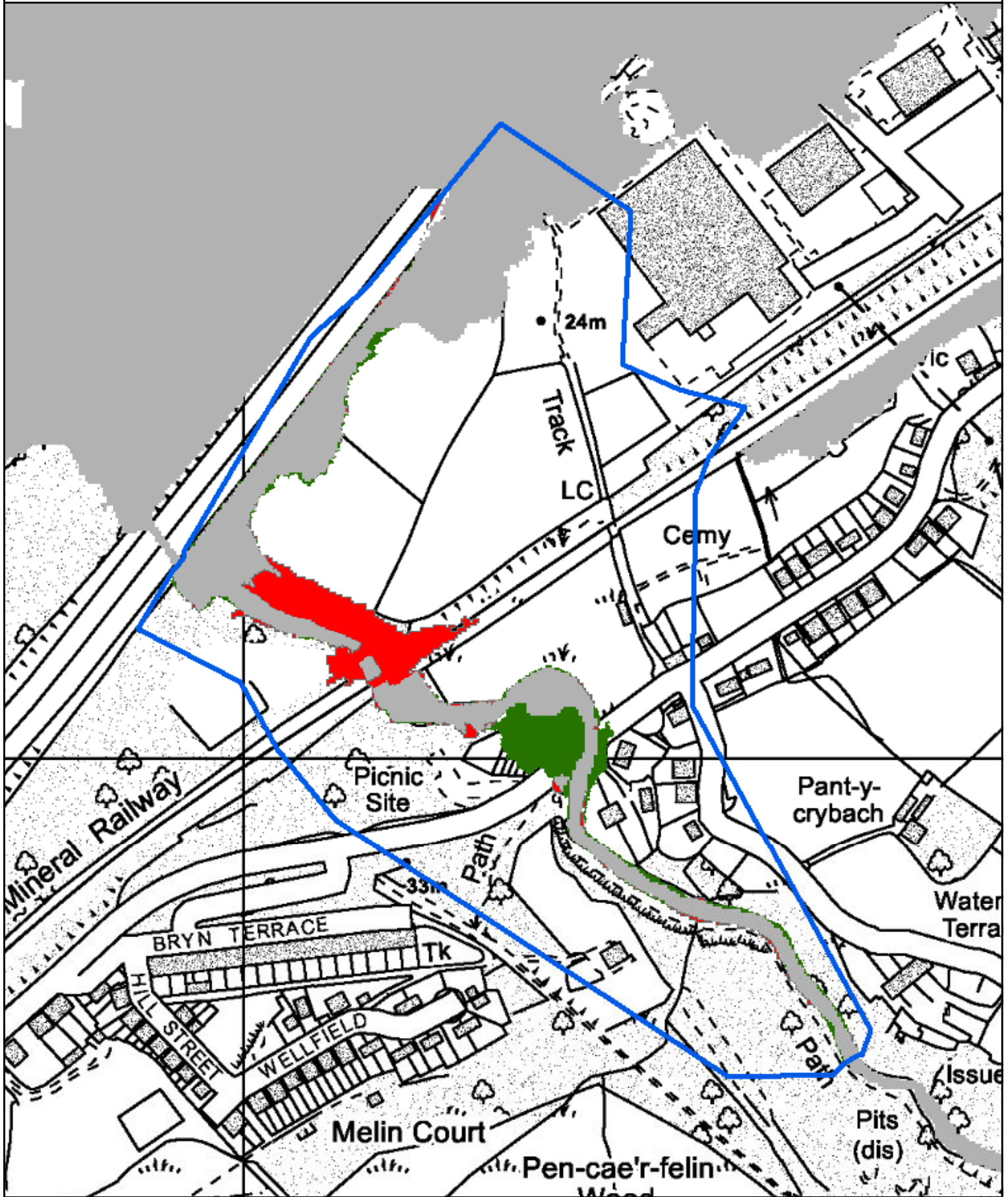
- Maint a Ychwanegwyd / Extent Added
- Dim Newid / No change
- Maint a Dynnwyd / Extent Removed
- Modelau Newydd / New Models

0 0.15 0.3 0.6  
Kilometers

© Hawlfraint a hawliau cronfa ddata'r Goron 2022.  
Rhif Trwydded yr Arolwg Ordnans 100019741.

© Crown Copyright and database right 2022.  
Ordnance Survey licence number 100019741.





**Legend - Newidiadau i Barthau Llifogydd 3 / Changes to Flood Zones 3**

- Maint a Ychwanegwyd / Extent Added
- Dim Newid / No change
- Maint a Dynwyd / Extent Removed
- Modelau Newydd / New Models

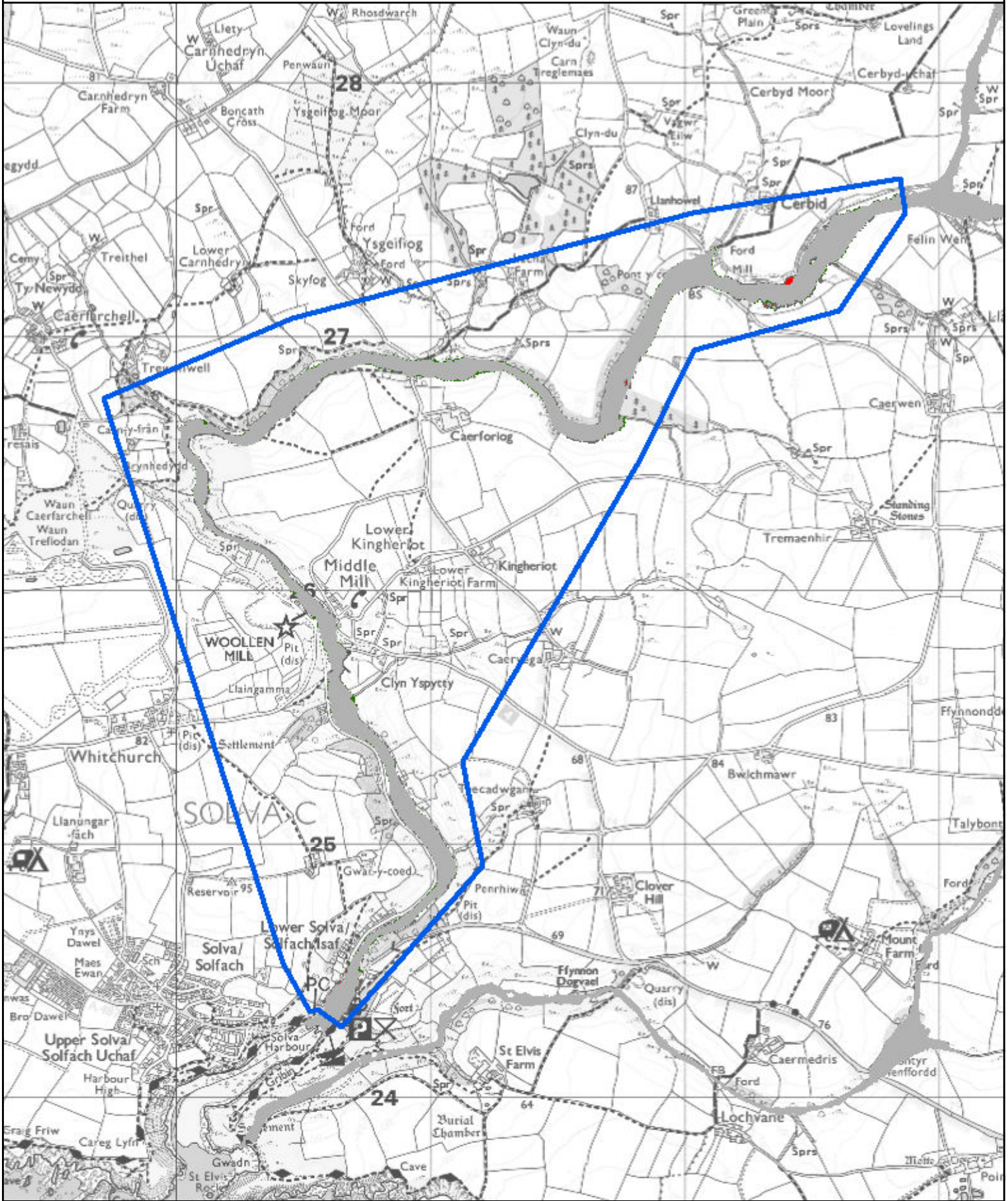
0 0.0275 0.055 0.11  
Kilometers

© Hawlfraint a hawliau cronfa ddata'r Goron 2022.  
Rhif Trwydded yr Arolwg Ordnans 100019741.

© Crown Copyright and database right 2022.  
Ordnance Survey licence number 100019741.







**Legend - Newidiadau i Barthau Llifogydd 3 / Changes to Flood Zones 3**

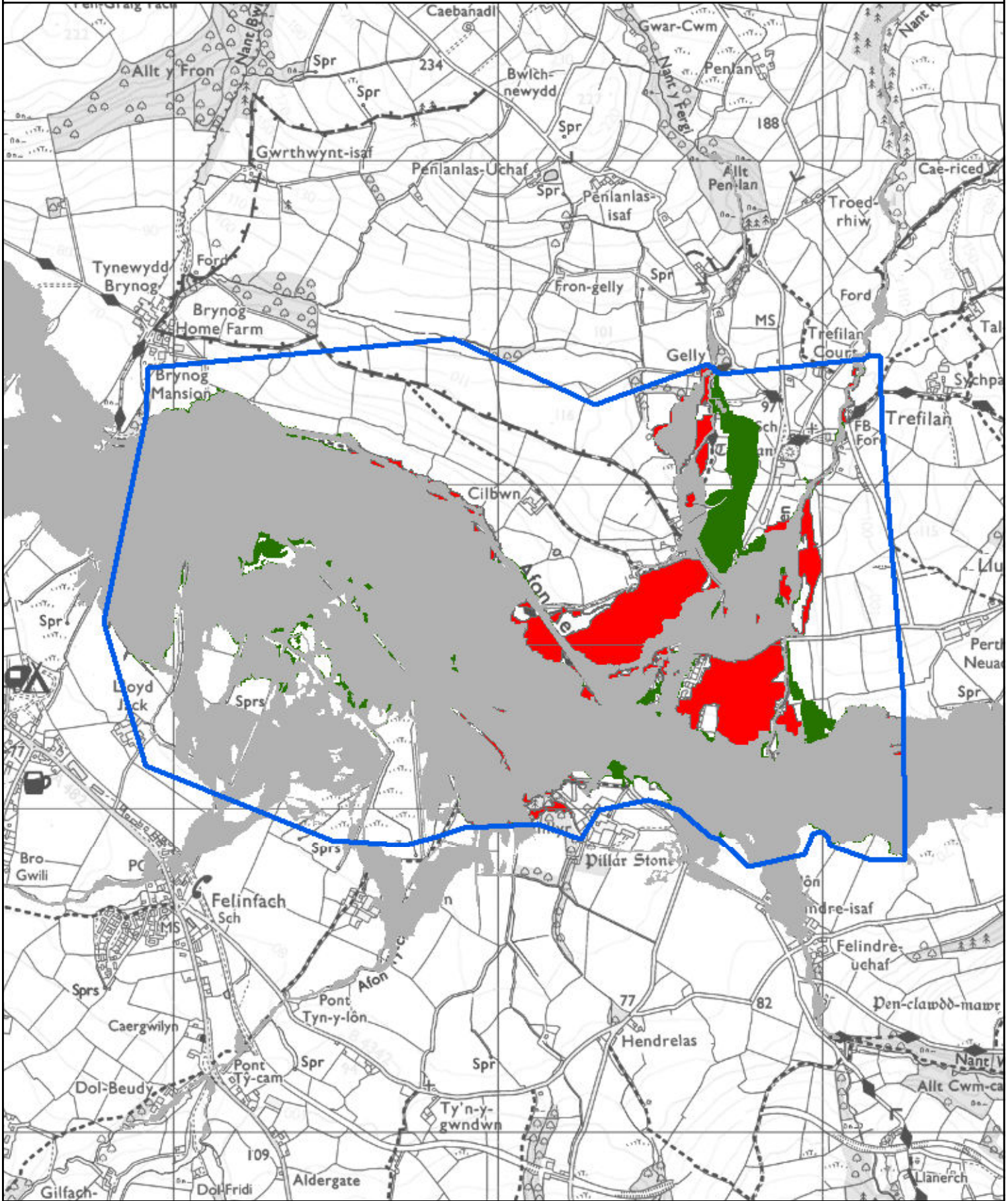
- Maint a Ychwanegwyd / Extent Added
- Dim Newid / No change
- Maint a Dynnwyd / Extent Removed
- Modelau Newydd / New Models

0 0.175 0.35 0.7  
Kilometers

© Hawlfraint a hawliau croffa ddata'r Goron 2022.  
Rhif Trwydded yr Arolwg Ordnans 100019741.

© Crown Copyright and database right 2022.  
Ordnance Survey licence number 100019741.





**Legend - Newidiadau i Barthau Llifogydd 3 / Changes to Flood Zones 3**

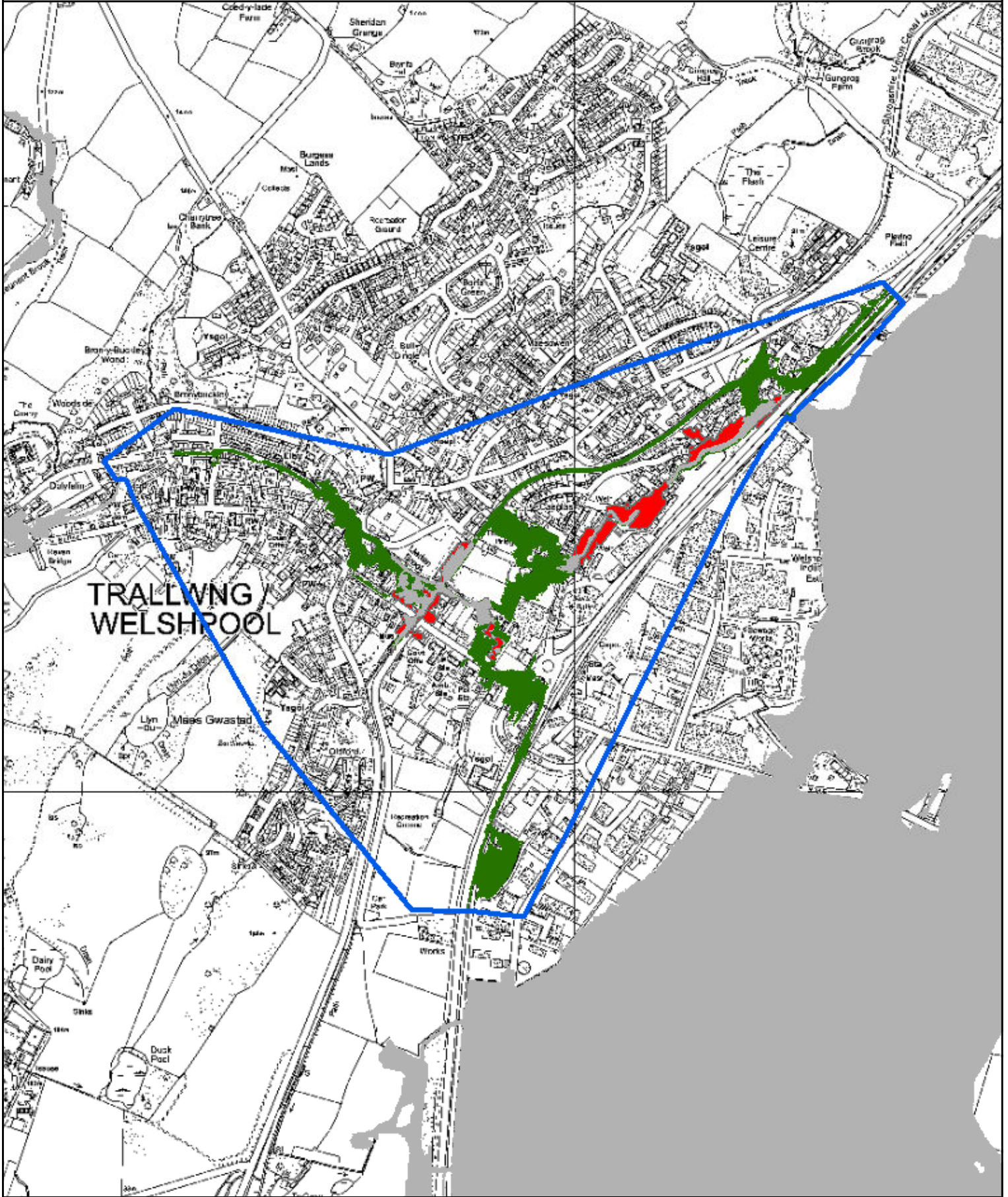
- Maint a Ychwanegwyd / Extent Added
- Dim Newid / No change
- Maint a Dynwyd / Extent Removed
- Modelau Newydd / New Models

0 0.1250.25 0.5  
Kilometers





© Hawlfraint a hawliau croffa ddata'r Goron 2022.  
Rhif Trwydded yr Arolwg Ordnans 100019741.

© Crown Copyright and database right 2022.  
Ordnance Survey licence number 100019741.





### Legend - Newidiadau i Barthau Llifogydd 3 / Changes to Flood Zones 3

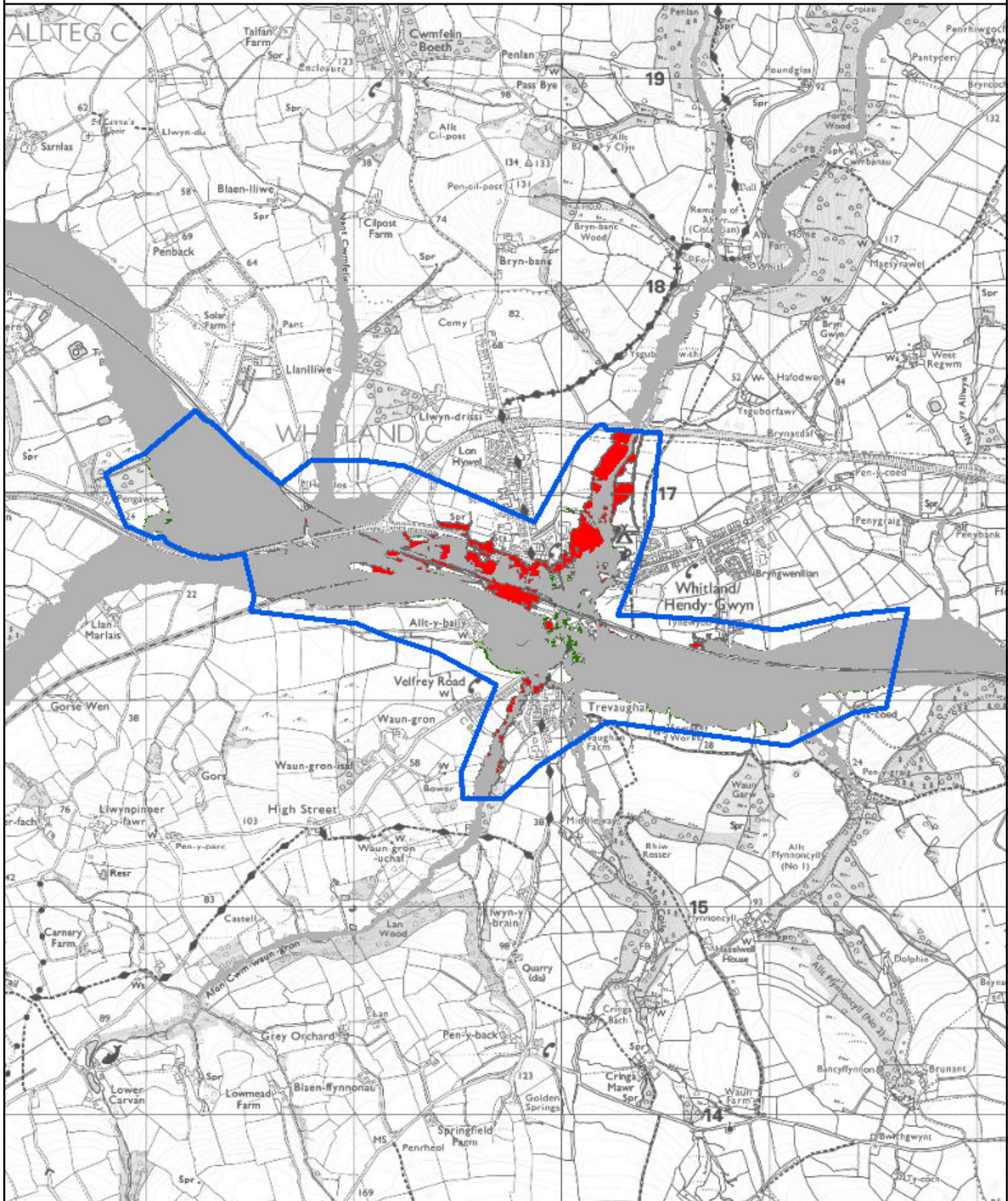
-  Maint a Ychwanegwyd / Extent Added
-  Modelau Newydd / New Models
-  Dim Newid / No change
-  Maint a Dynnydwyd / Extent Removed

0 0.075 0.15 0.3  
Kilometers

© Hawlfraint a hawliau croffa ddata'r Goron 2022.  
Rhif Trwydded yr Arolwg Ordnans 100019741.

© Crown Copyright and database right 2022.  
Ordnance Survey licence number 100019741.





**Legend - Newidiadau i Barthau Llifogydd 3 / Changes to Flood Zones 3**

- Maint a Ychwanegwyd / Extent Added
- Dim Newid / No change
- Maint a Dynwyd / Extent Removed
- Modelau Newydd / New Models

0 0.2 0.4 0.8 Kilometers

© Hawlfraint a hawliau croffa ddata'r Goron 2022.  
Rhif Trwydded yr Arolwg Ordnans 100019741.

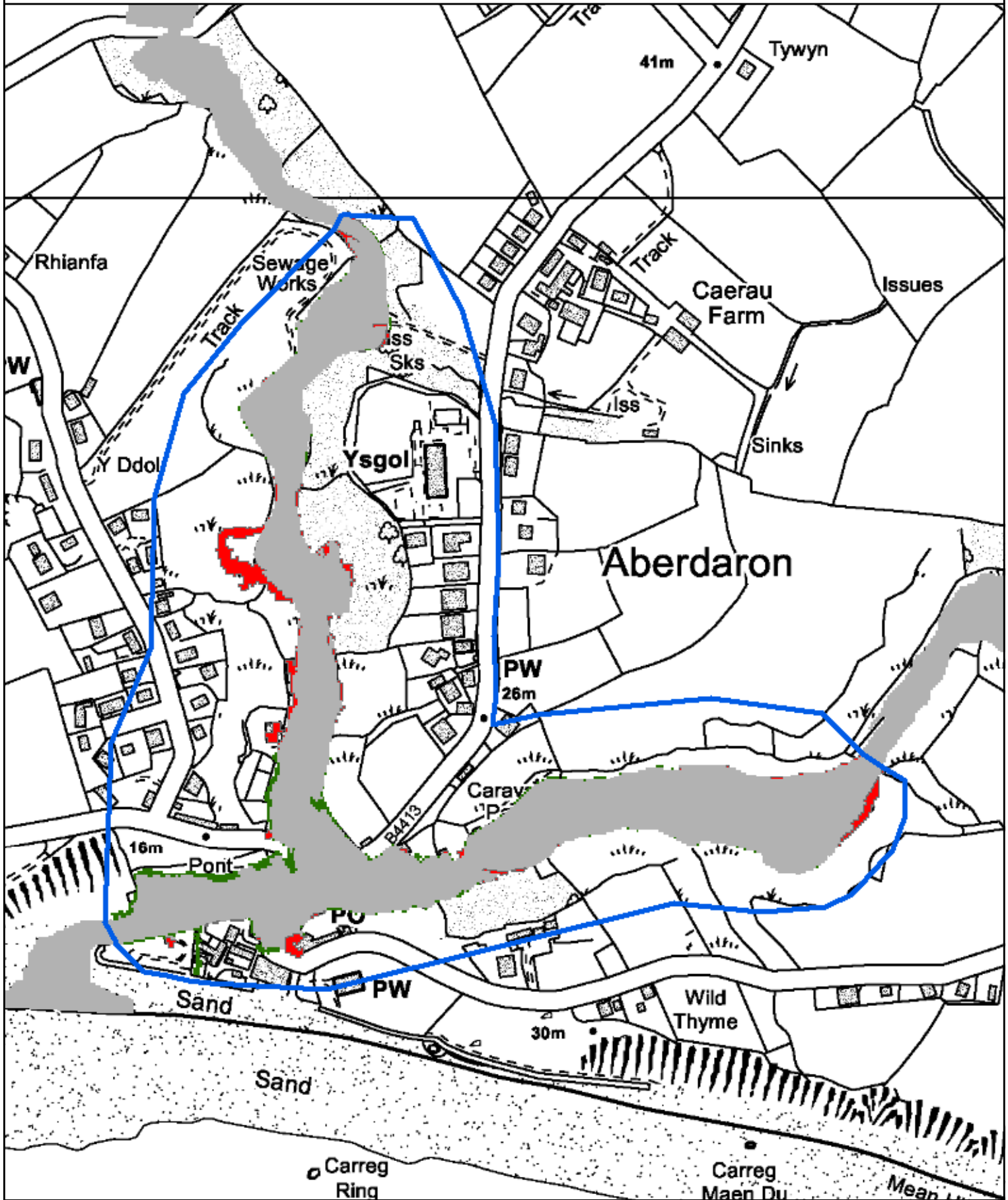
© Crown Copyright and database right 2022.  
Ordnance Survey licence number 100019741.



# **Mai 2022 – Llyfr Mapiau'r Map Llifogydd ar gyfer Cynllunio / May 2022 – Flood Map for Planning Map Book**

**Newidiadau i Barthau Llifogydd 2 / Changes to Flood Zones 2**

# River Daron at Aberdaron



**Legend - Newidiadau i Barthau Llifogydd 2 / Changes to Flood Zones 2**

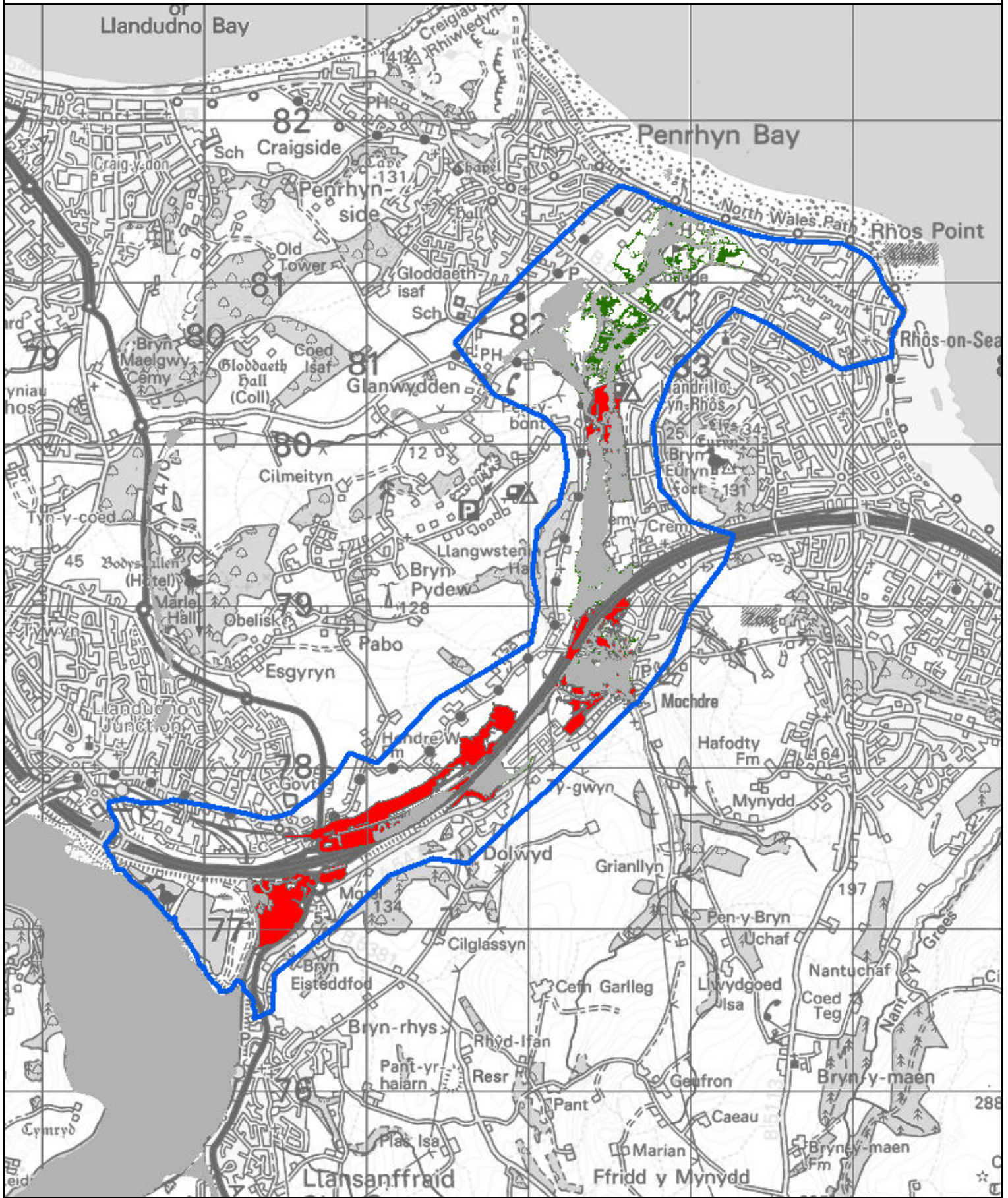
- Maint a Ychwanegwyd / Extent Added
- Dim Newid / No change
- Maint a Dynnywyd / Extent Removed
- Modelau Newydd / New Models

0 0.035 0.07 0.14  
Kilometers

© Hawlfraint a hawliau cronfa ddata'r Goron 2022.  
Rhif Trwydded yr Arolwg Ordnans 100019741.

© Crown Copyright and database right 2022.  
Ordnance Survey licence number 100019741.





**Legend - Newidiadau i Barthau Llifogydd 2 / Changes to Flood Zones 2**

- Maint a Ychwanegwyd / Extent Added
- Dim Newid / No change
- Maint a Dynnydd / Extent Removed
- Modelau Newydd / New Models

0 0.275 0.55 1.1  
Kilometers

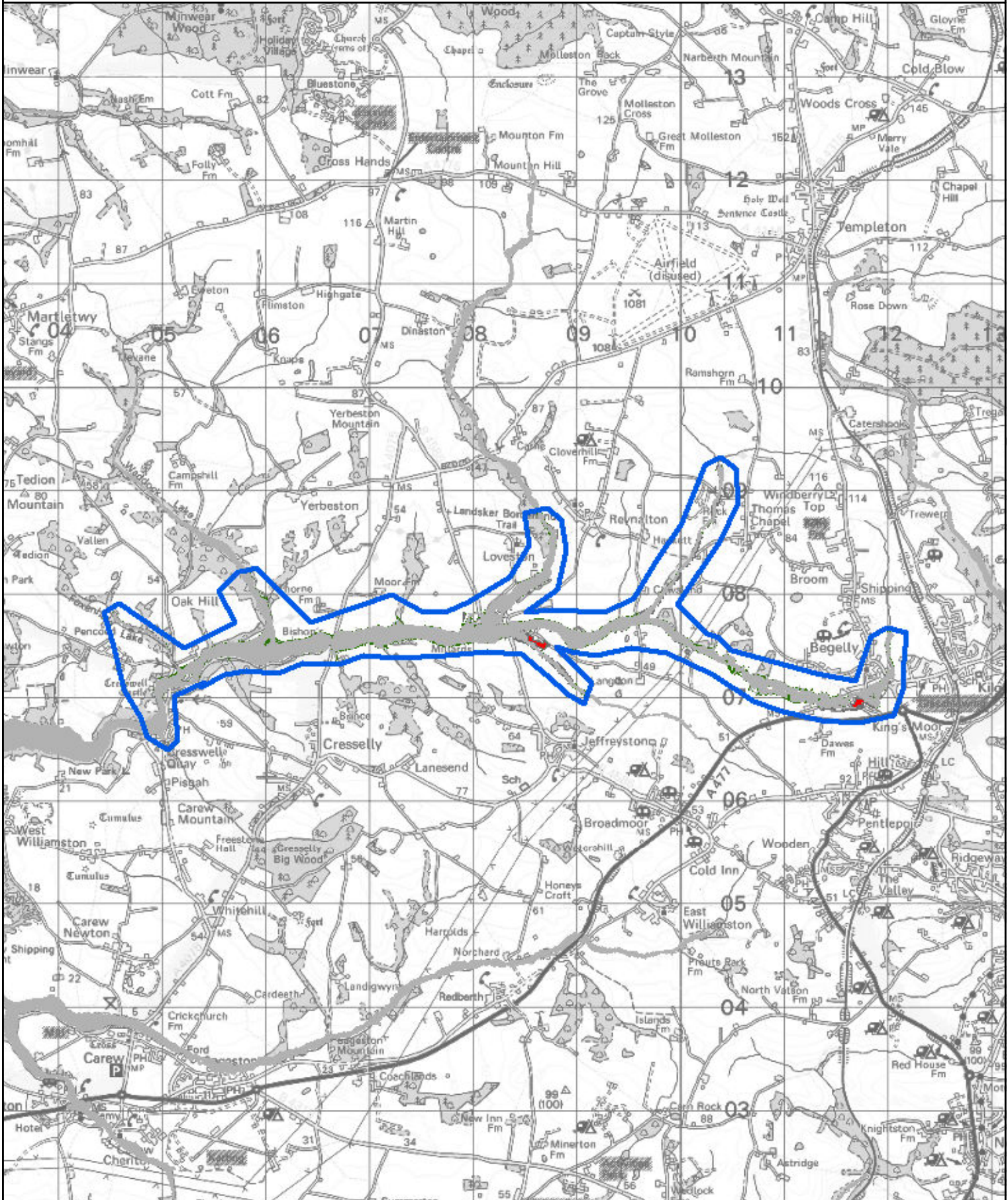
© Hawlfraint a hawliau croffa ddata'r Goron 2022.  
Rhif Trwydded yr Arolwg Ordnans 100019741.

© Crown Copyright and database right 2022.  
Ordnance Survey licence number 100019741.









### Legend - Newidiadau i Barthau Llifogydd 2 / Changes to Flood Zones 2

- Maint a Ychwanegwyd / Extent Added
- Dim Newid / No change
- Maint a Dynnwyd / Extent Removed
- Modelau Newydd / New Models

0 0.425 0.85 1.7  
Kilometers

© Hawlfraint a hawliau croffa ddata'r Goron 2022.  
Rhif Trwydded yr Arolwg Ordnans 100019741.

© Crown Copyright and database right 2022.  
Ordnance Survey licence number 100019741.





**Legend - Newidiadau i Barthau Llifogydd 2 / Changes to Flood Zones 2**

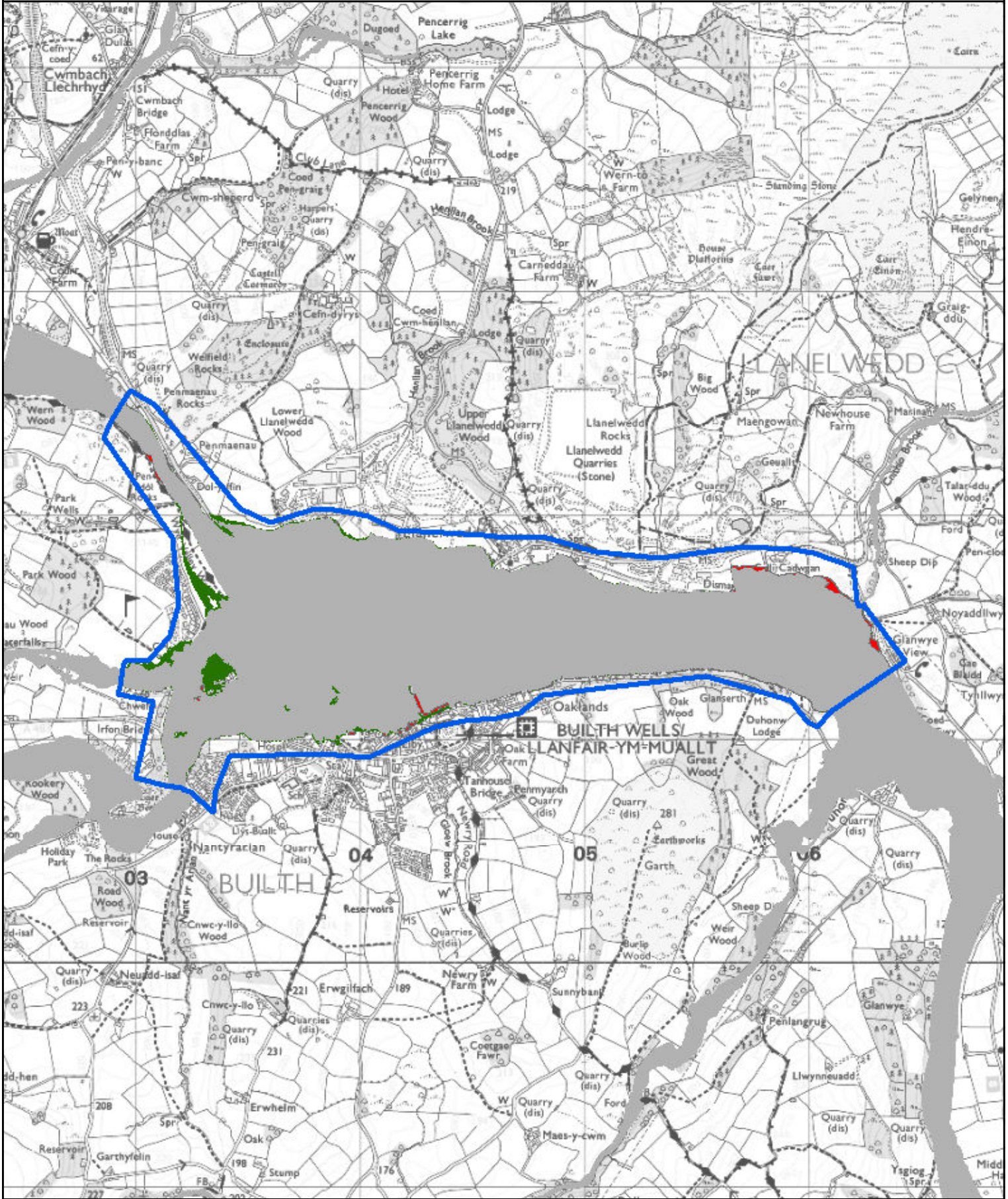
- Maint a Ychwanegwyd / Extent Added
- Dim Newid / No change
- Maint a Dynnwyd / Extent Removed
- Modelau Newydd / New Models

0 0.25 0.5 1 Kilometers

© Hawlfraint a hawliau croffa ddata'r Goron 2022.  
Rhif Trwydded yr Arolwg Ordnans 100019741.

© Crown Copyright and database right 2022.  
Ordnance Survey licence number 100019741.





**Legend - Newidiadau i Barthau Llifogydd 2 / Changes to Flood Zones 2**

- Maint a Ychwanegwyd / Extent Added
- Modelau Newydd / New Models
- Dim Newid / No change
- Maint a Dynnwyd / Extent Removed

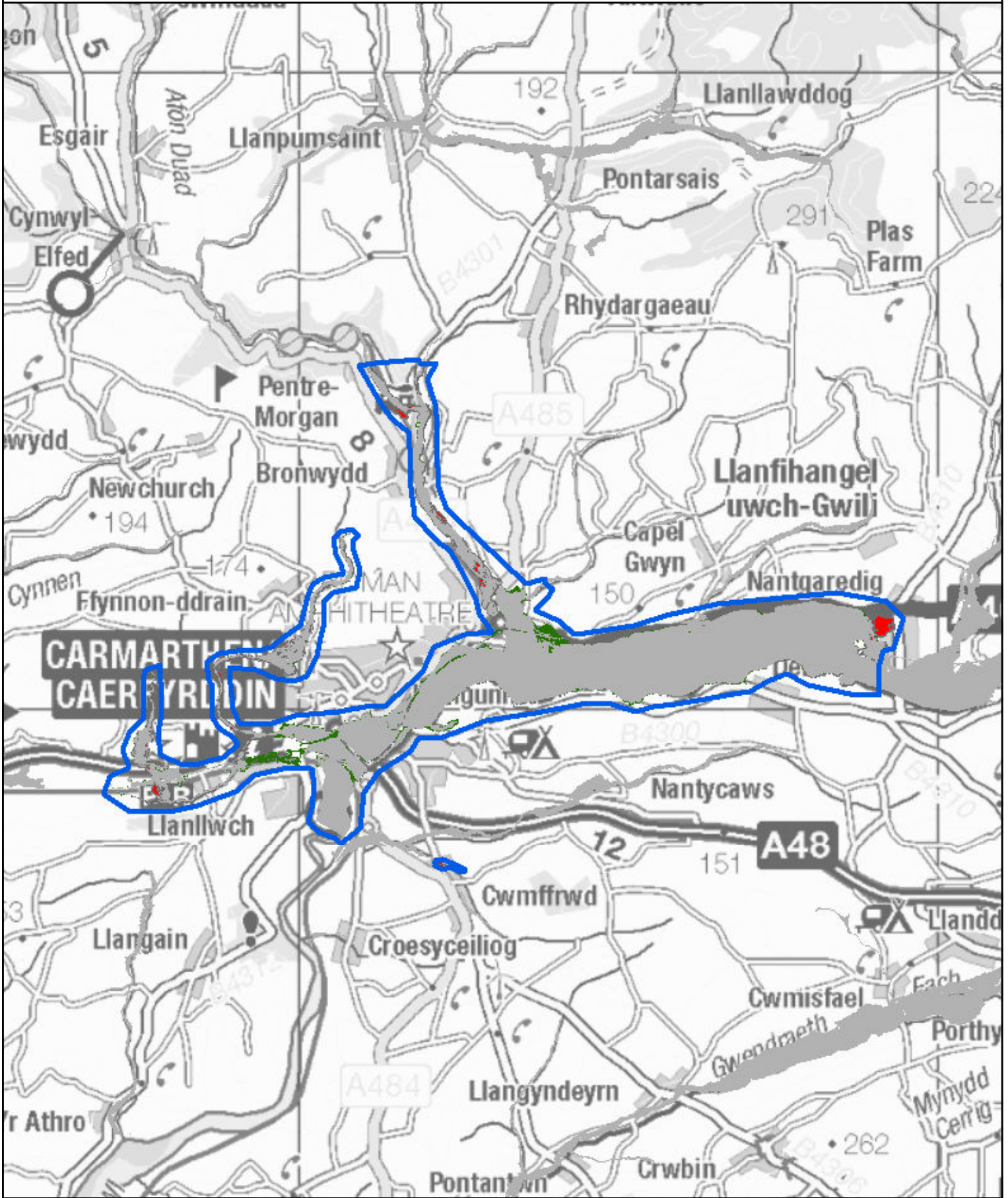
0 0.2 0.4 0.8  
Kilometers

© Hawlfraint a hawliau croffa ddata'r Goron 2022.  
Rhif Trwydded yr Arolwg Ordnans 100019741.

© Crown Copyright and database right 2022.  
Ordnance Survey licence number 100019741.



# River Towy at Carmarthen



## Legend - Newidiadau i Barthau Llifogydd 2 / Changes to Flood Zones 2

- Maint a Ychwanegwyd / Extent Added
- Dim Newid / No change
- Maint a Dynnydwyd / Extent Removed
- Modelau Newydd / New Models

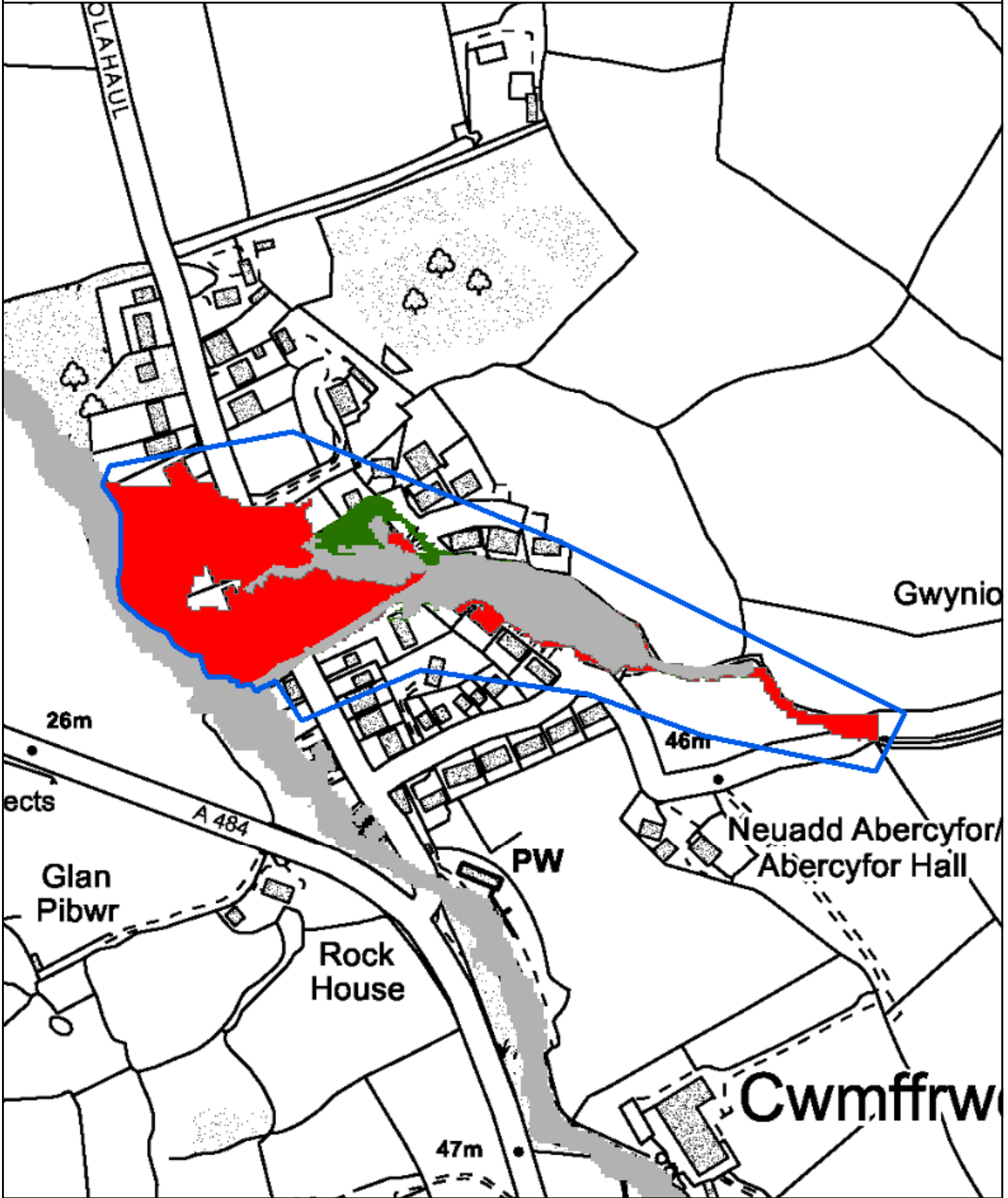
0 0.5 1 2  
Kilometers

© Hawlfraint a hawliau cronfa ddata'r Goron 2022.  
Rhif Trwydded yr Arolwg Ordnans 100019741.

© Crown Copyright and database right 2022.  
Ordnance Survey licence number 100019741.

N





**Legend - Newidiadau i Barthau Llifogydd 2 / Changes to Flood Zones 2**

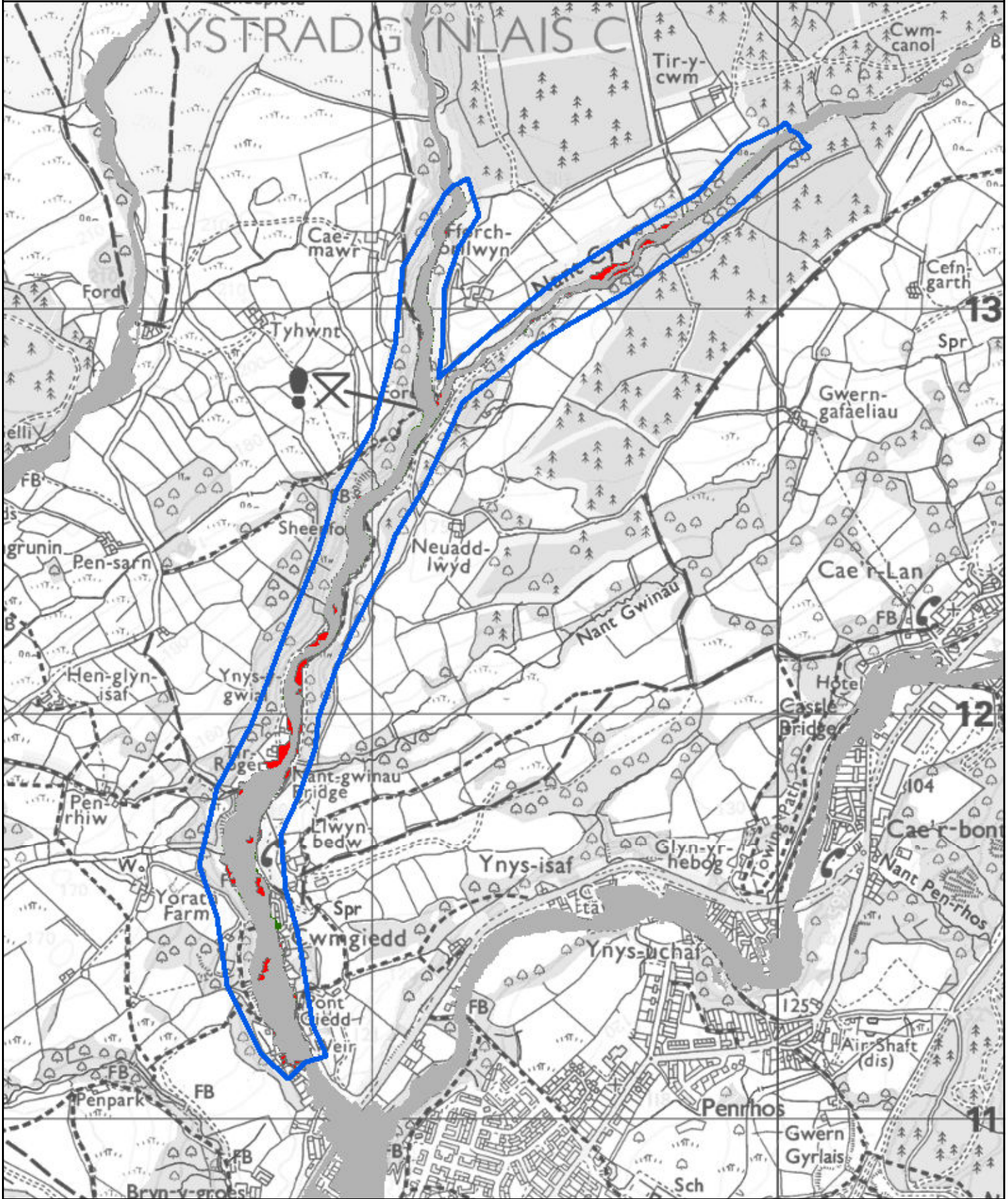
- Maint a Ychwanegwyd / Extent Added
- Dim Newid / No change
- Maint a Dynwyd / Extent Removed
- Modelau Newydd / New Models

0 0.025 0.05 0.1  
Kilometers

© Hawlfraint a hawliau cronfa ddata'r Goron 2022.  
Rhif Trwydded yr Arolwg Ordnans 100019741.

© Crown Copyright and database right 2022.  
Ordnance Survey licence number 100019741.





**Legend - Newidiadau i Barthau Llifogydd 2 / Changes to Flood Zones 2**

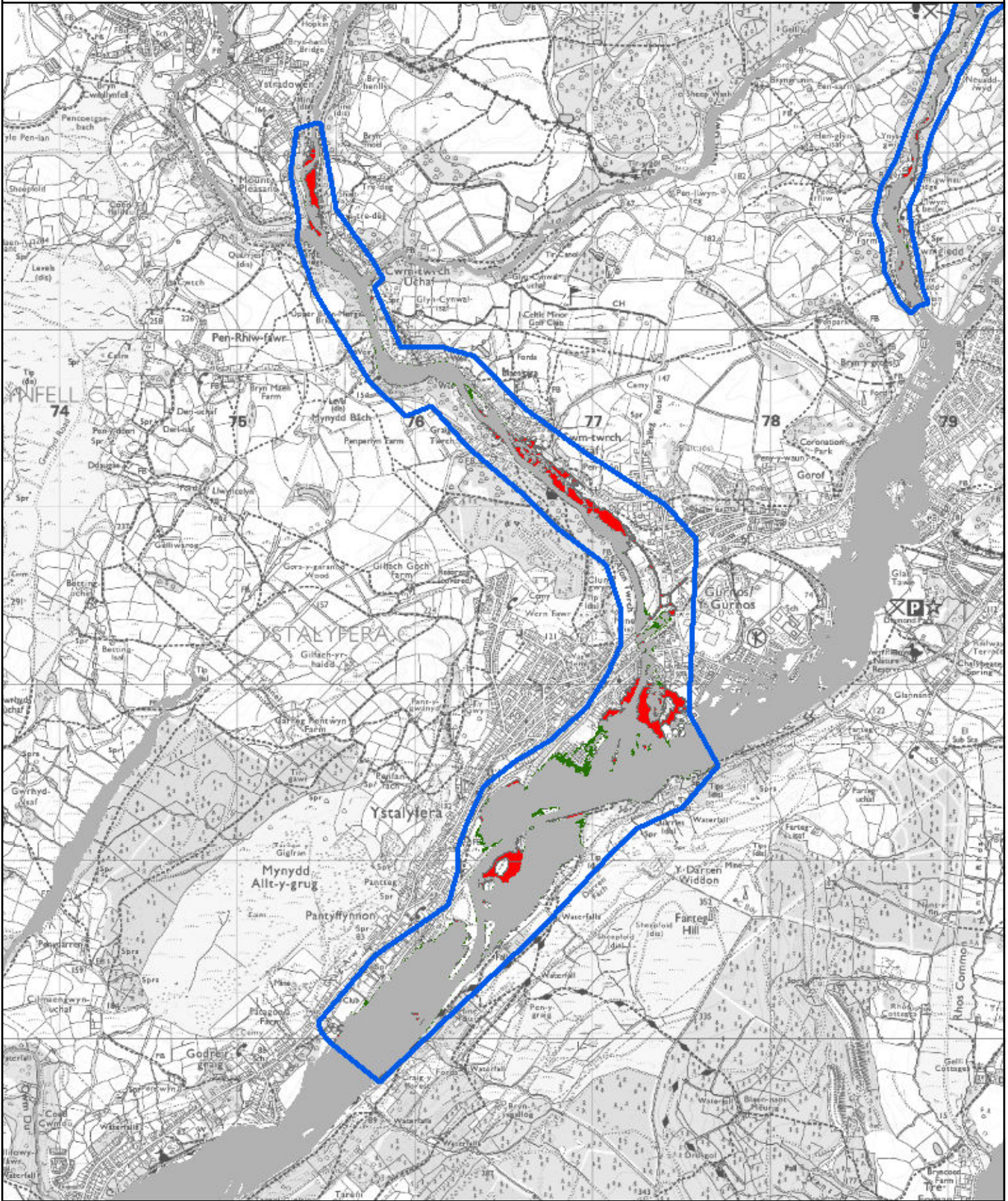
- Maint a Ychwanegwyd / Extent Added
- Dim Newid / No change
- Maint a Dynwyd / Extent Removed
- Modelau Newydd / New Models

0 0.1 0.2 0.4 Kilometers

© Hawlfraint a hawliau croffa ddata'r Goron 2022.  
Rhif Trwydded yr Arolwg Ordnans 100019741.

© Crown Copyright and database right 2022.  
Ordnance Survey licence number 100019741.





**Legend - Newidiadau i Barthau Llifogydd 2 / Changes to Flood Zones 2**

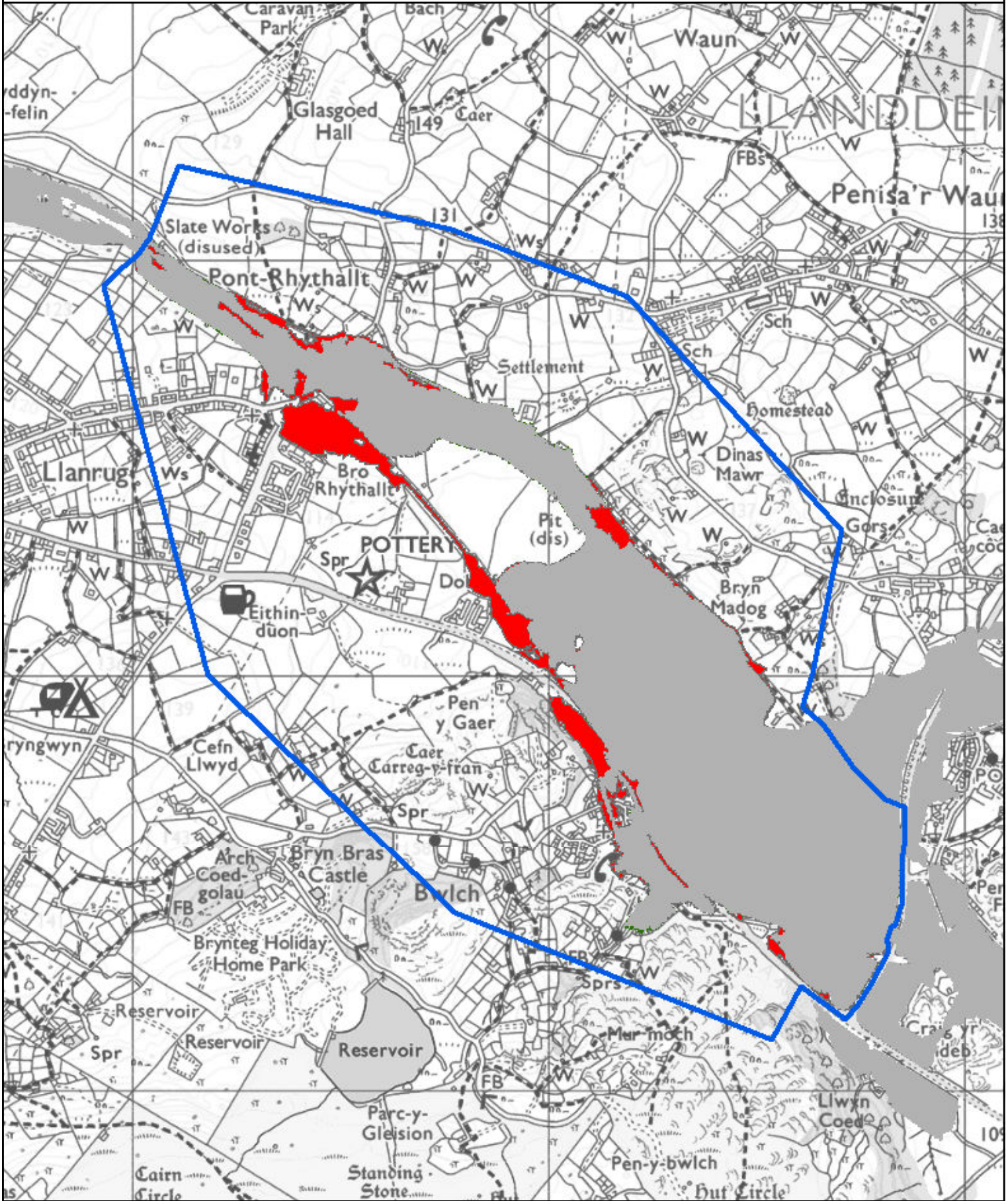
- Maint a Ychwanegwyd / Extent Added
- Modelau Newydd / New Models
- Dim Newid / No change
- Maint a Dynwyd / Extent Removed

0 0.25 0.5 1 Kilometers

© Hawlfraint a hawliau croffa ddata'r Goron 2022.  
Rhif Trwydded yr Arolwg Ordnans 100019741.

© Crown Copyright and database right 2022.  
Ordnance Survey licence number 100019741.





**Legend - Newidiadau i Barthau Llifogydd 2 / Changes to Flood Zones 2**

- Maint a Ychwanegwyd / Extent Added
- Dim Newid / No change
- Maint a Dynnwyd / Extent Removed
- Modelau Newydd / New Models

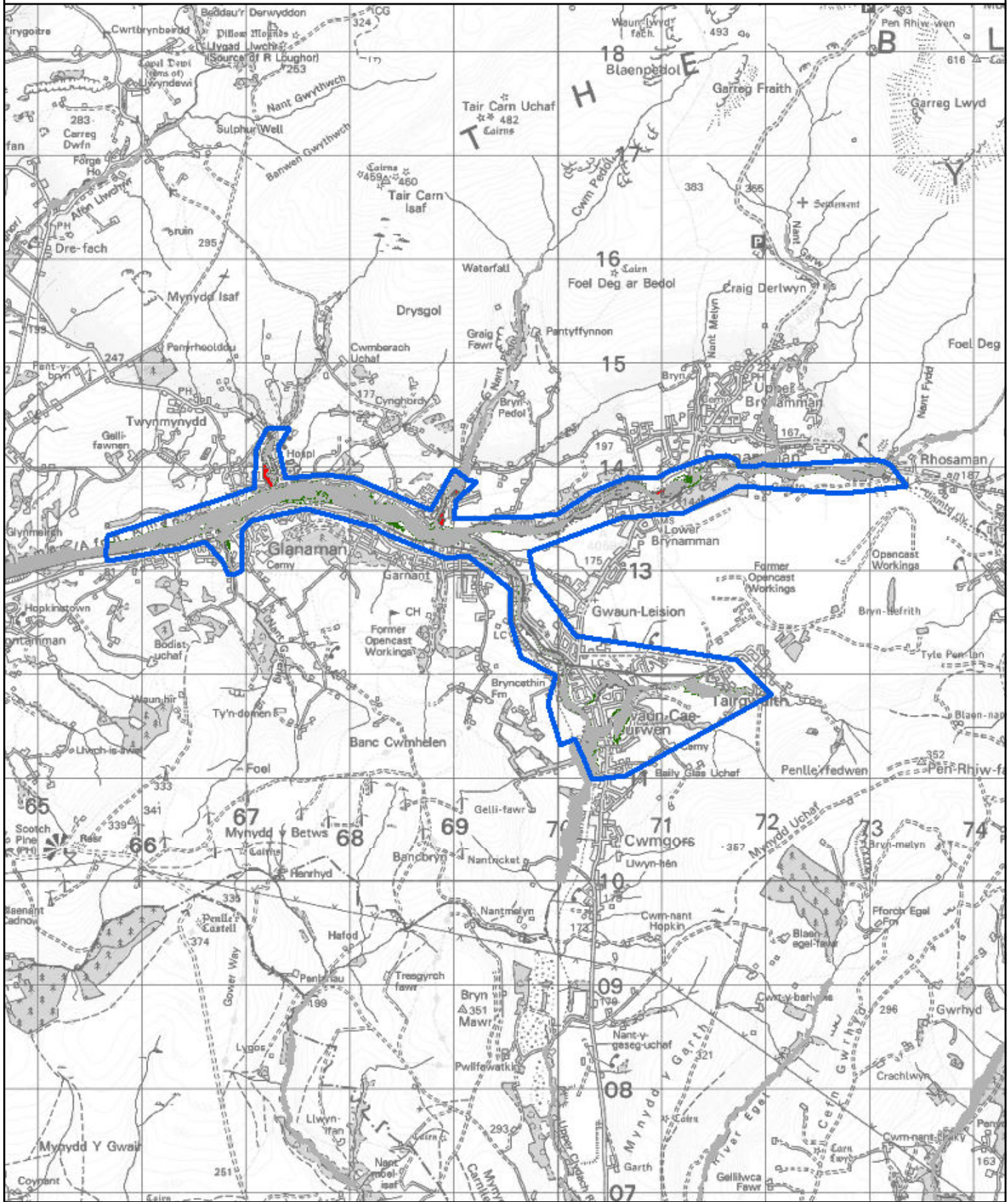
0 0.1 0.2 0.4  
Kilometers

© Hawlfraint a hawliau croffa ddata'r Goron 2022.  
Rhif Trwydded yr Arolwg Ordnans 100019741.

© Crown Copyright and database right 2022.  
Ordnance Survey licence number 100019741.







**Legend - Newidiadau i Barthau Llifogydd 2 / Changes to Flood Zones 2**

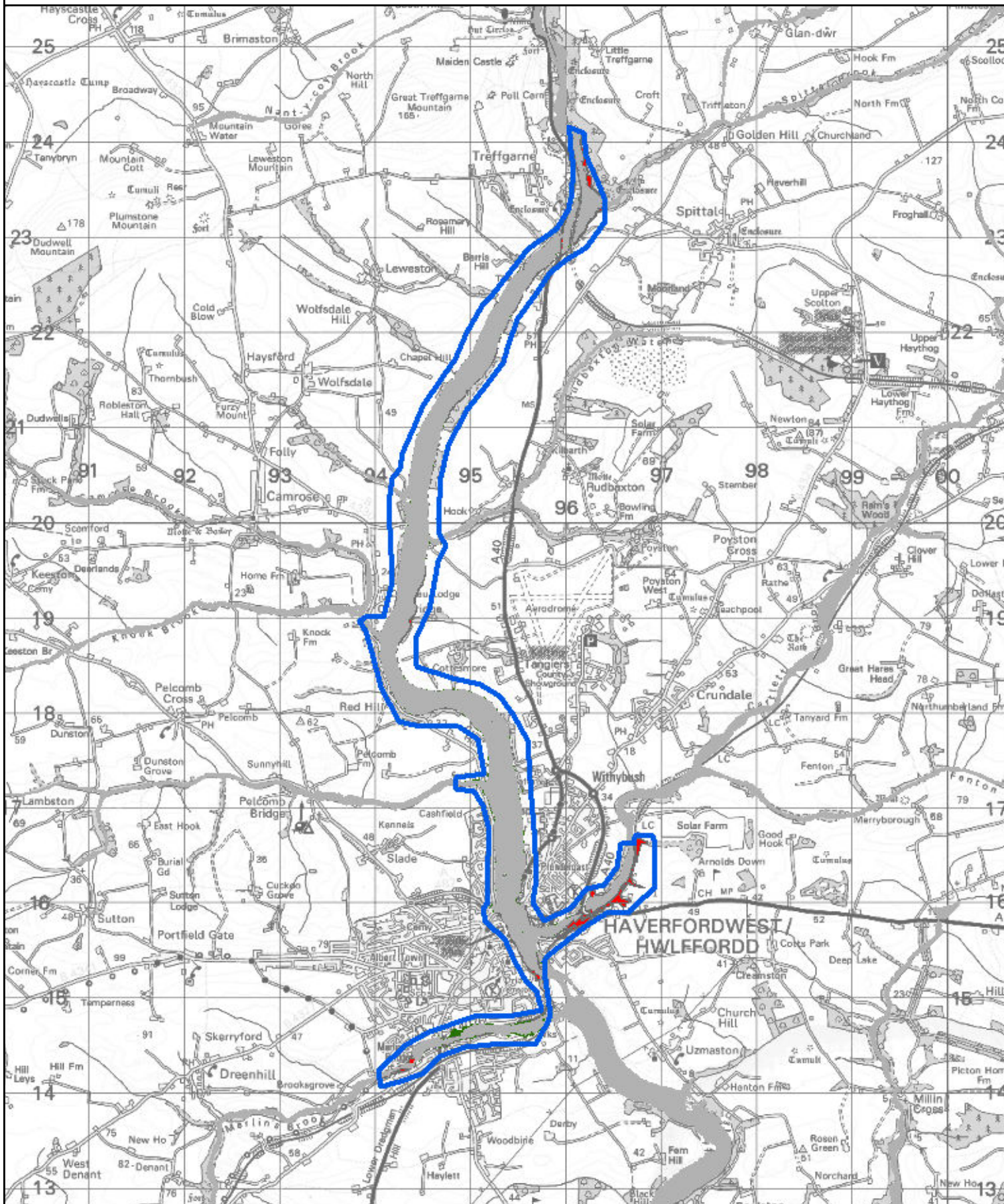
- Maint a Ychwanegwyd / Extent Added
- Modelau Newydd / New Models
- Dim Newid / No change
- Maint a Dynnwyd / Extent Removed

0 0.425 0.85 1.7  
Kilometers

© Hawlfraint a hawliau croffa ddata'r Goron 2022.  
Rhif Trwydded yr Arolwg Ordnans 100019741.

© Crown Copyright and database right 2022.  
Ordnance Survey licence number 100019741.





**Legend - Newidiadau i Barthau Llifogydd 2 / Changes to Flood Zones 2**

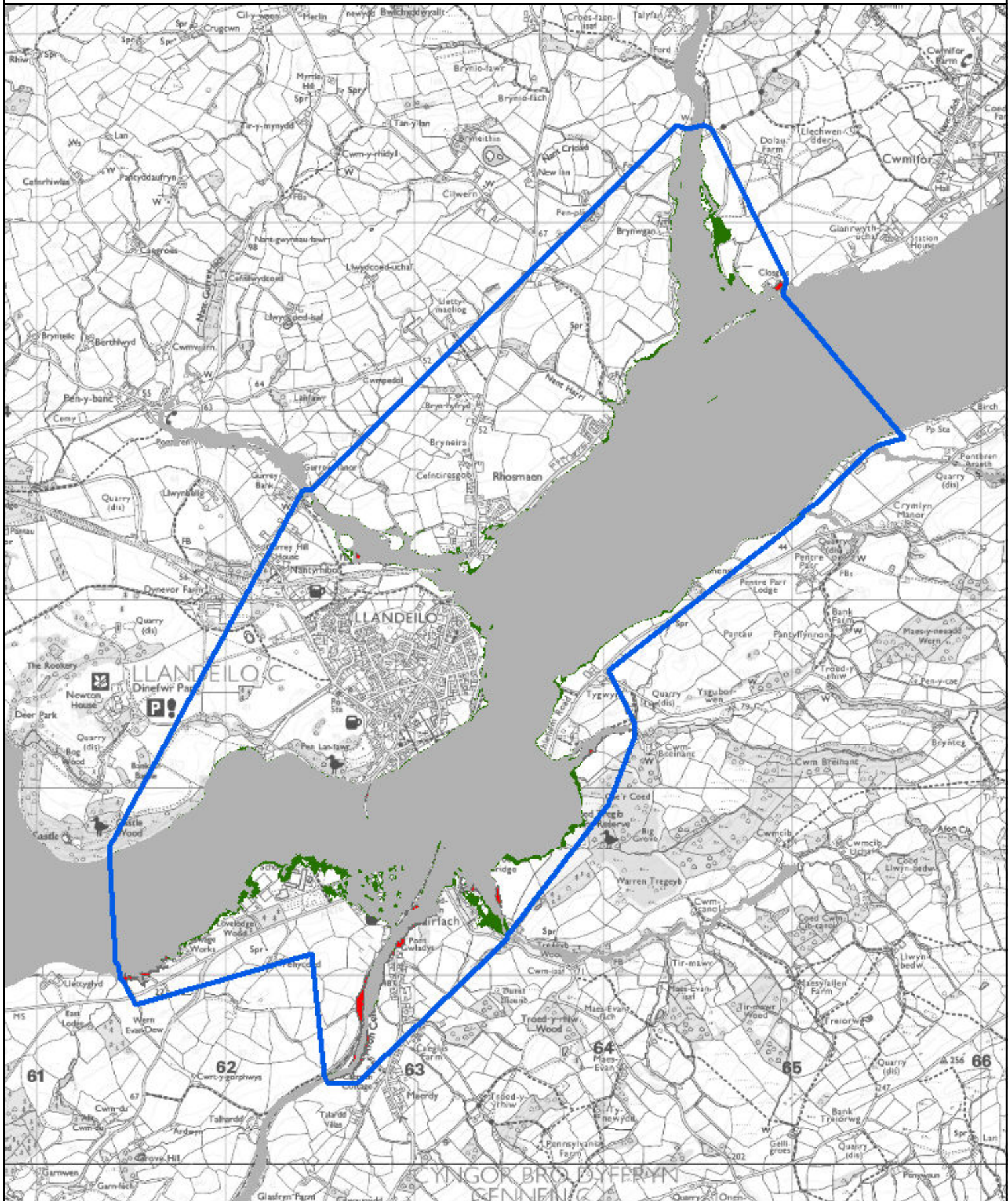
- Maint a Ychwanegwyd / Extent Added
- Modelau Newydd / New Models
- Dim Newid / No change
- Maint a Dynwyd / Extent Removed

0 0.475 0.95 1.9  
Kilometers

© Hawlfraint a hawliau croffa ddata'r Goron 2022.  
Rhif Trwydded yr Arolwg Ordnans 100019741.

© Crown Copyright and database right 2022.  
Ordnance Survey licence number 100019741.





**Legend - Newidiadau i Barthau Llifogydd 2 / Changes to Flood Zones 2**

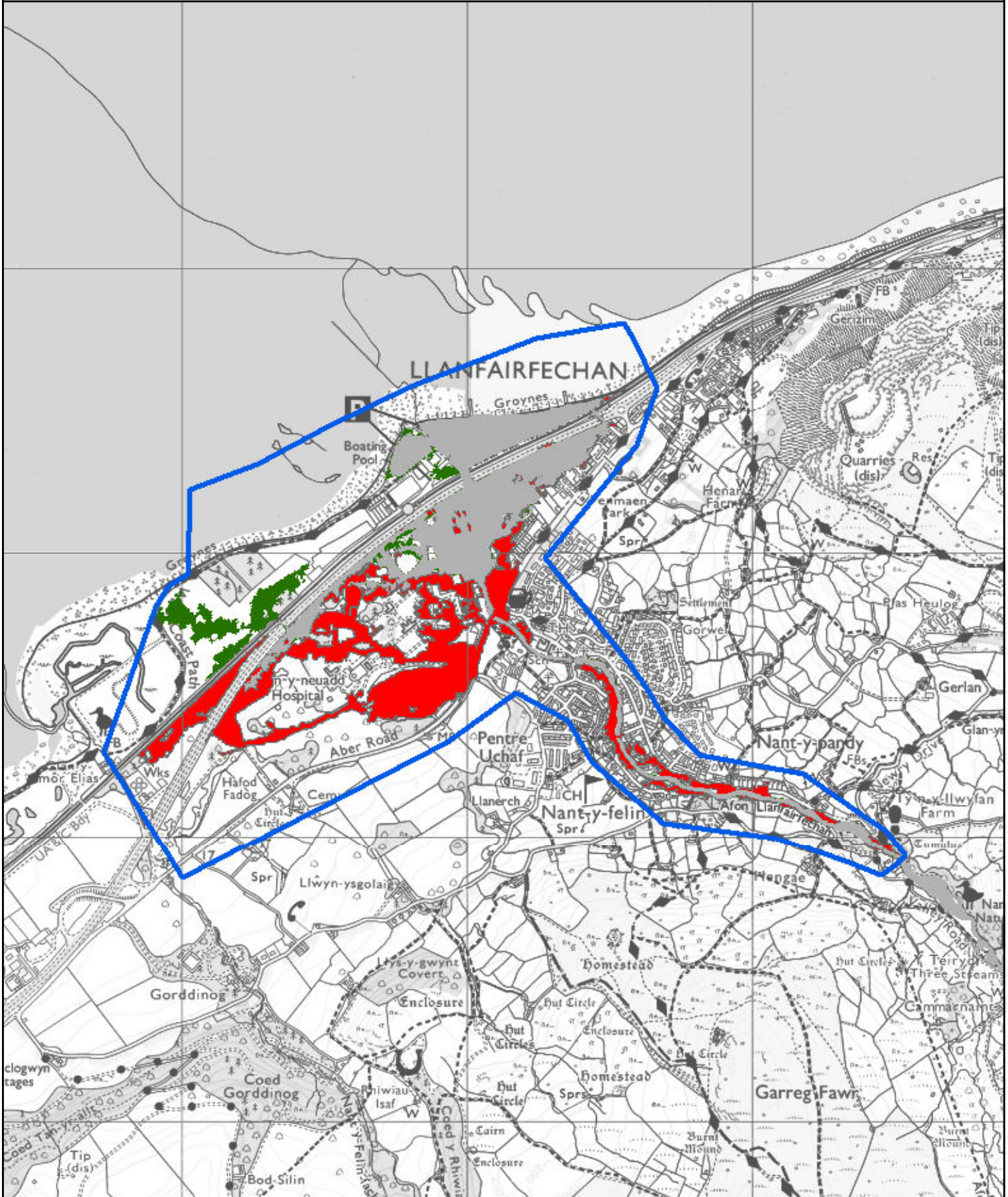
- Maint a Ychwanegwyd / Extent Added
- Dim Newid / No change
- Maint a Dynnwyd / Extent Removed
- Modelau Newydd / New Models

0 0.225 0.45 0.9  
Kilometers

© Hawlfraint a hawliau croffa ddata'r Goron 2022.  
Rhif Trwydded yr Arolwg Ordnans 100019741.

© Crown Copyright and database right 2022.  
Ordnance Survey licence number 100019741.





**Legend - Newidiadau i Barthau Llifogydd 2 / Changes to Flood Zones 2**

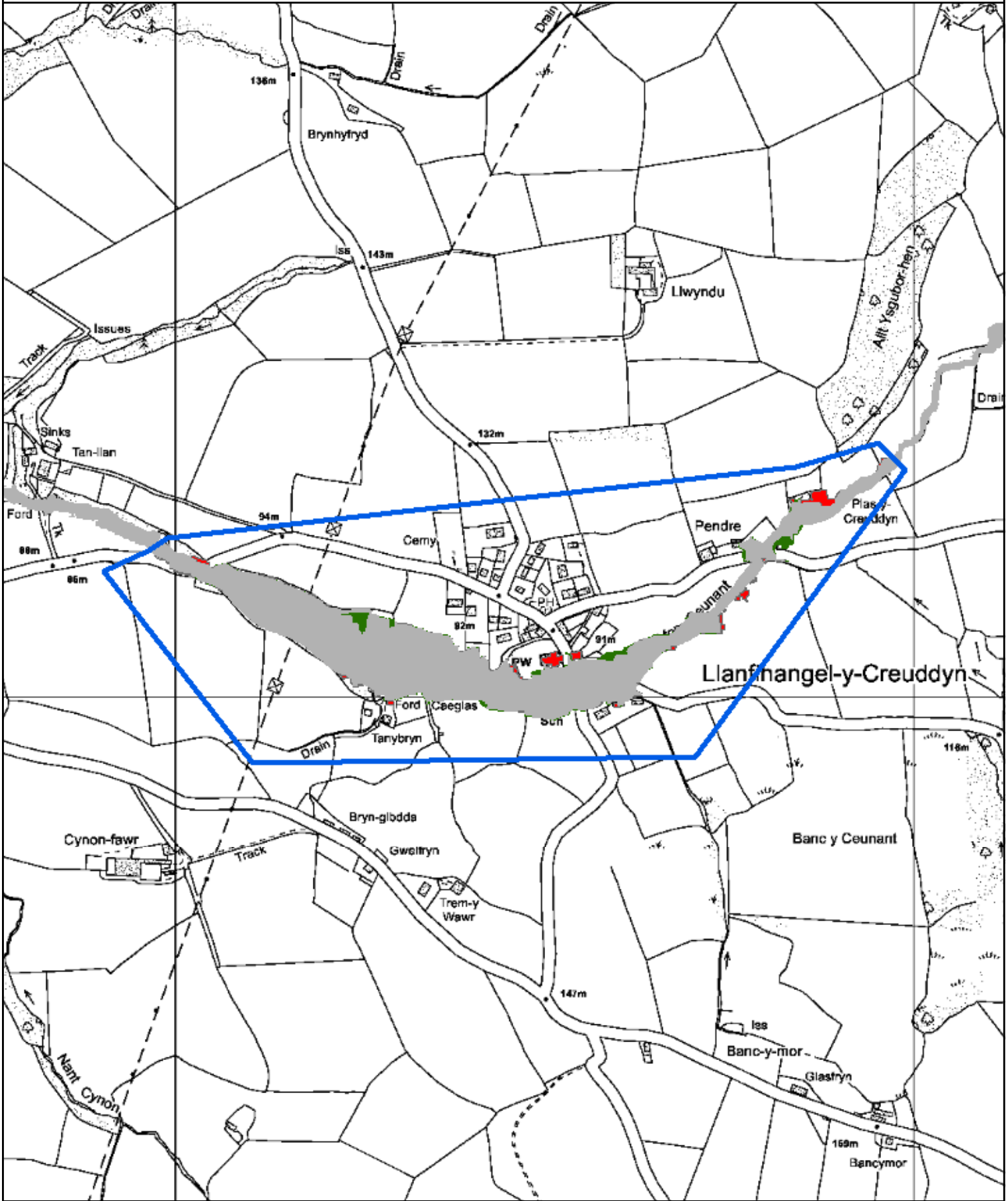
- Maint a Ychwanegwyd / Extent Added
- Modelau Newydd / New Models
- Dim Newid / No change
- Maint a Dynwyd / Extent Removed

0 0.15 0.3 0.6  
 Kilometers

© Hawlfraint a hawliau croffa ddata'r Goron 2022.  
 Rhif Trwydded yr Arolwg Ordnans 100019741.

© Crown Copyright and database right 2022.  
 Ordnance Survey licence number 100019741.





**Legend - Newidiadau i Barthau Llifogydd 2 / Changes to Flood Zones 2**

- Maint a Ychwanegwyd / Extent Added
- Dim Newid / No change
- Modelau Newydd / New Models
- Maint a Dynnwyd / Extent Removed

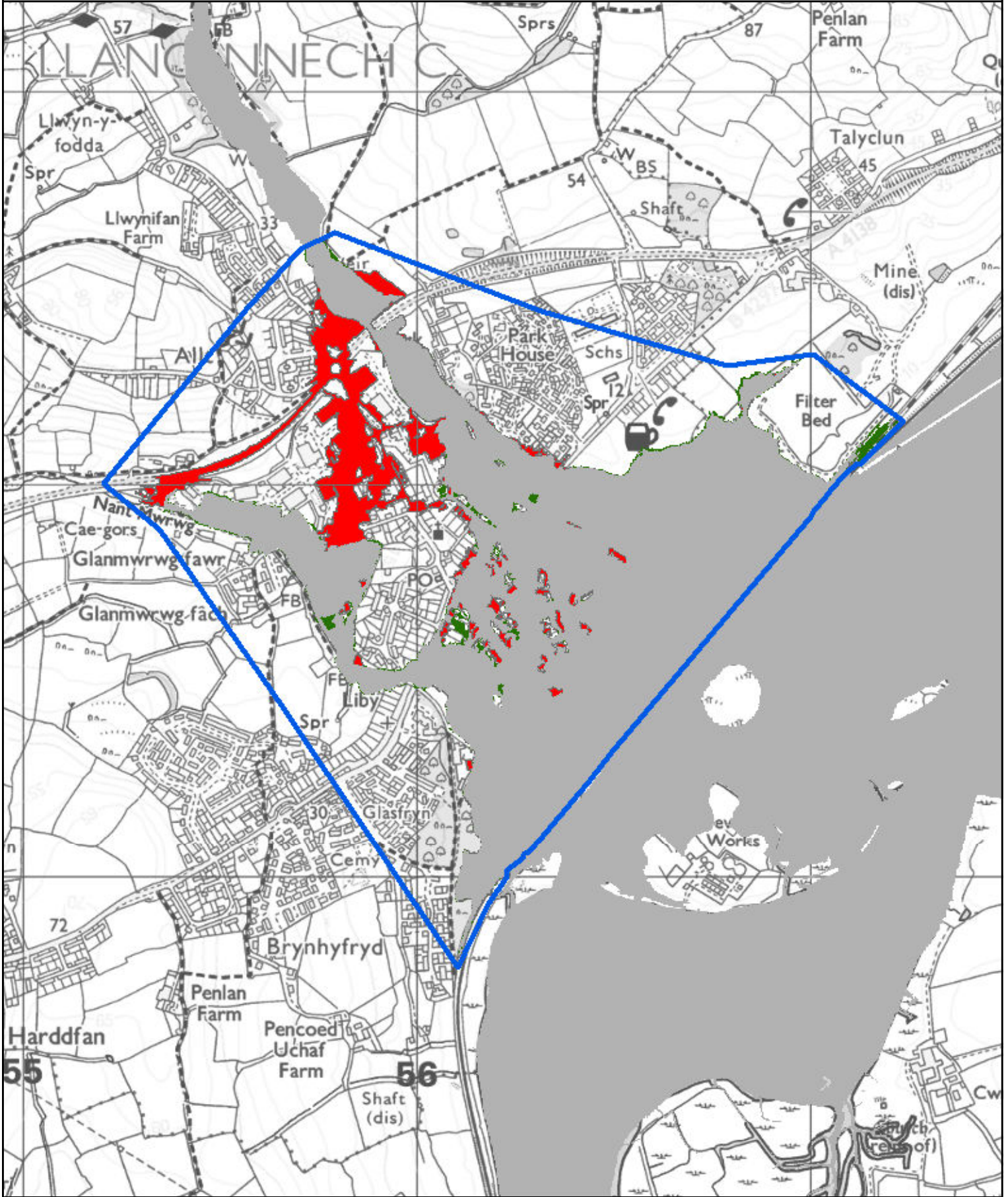
0 0.05 0.1 0.2  
Kilometers

© Hawlfraint a hawliau croffa ddata'r Goron 2022.  
Rhif Trwydded yr Arolwg Ordnans 100019741.





© Crown Copyright and database right 2022.  
Ordnance Survey licence number 100019741.



# River Morlais at Llangennech



## Legend - Newidiadau i Barthau Llifogydd 2 / Changes to Flood Zones 2

-  Maint a Ychwanegwyd / Extent Added
-  Modelau Newydd / New Models
-  Dim Newid / No change
-  Maint a Dynwyd / Extent Removed

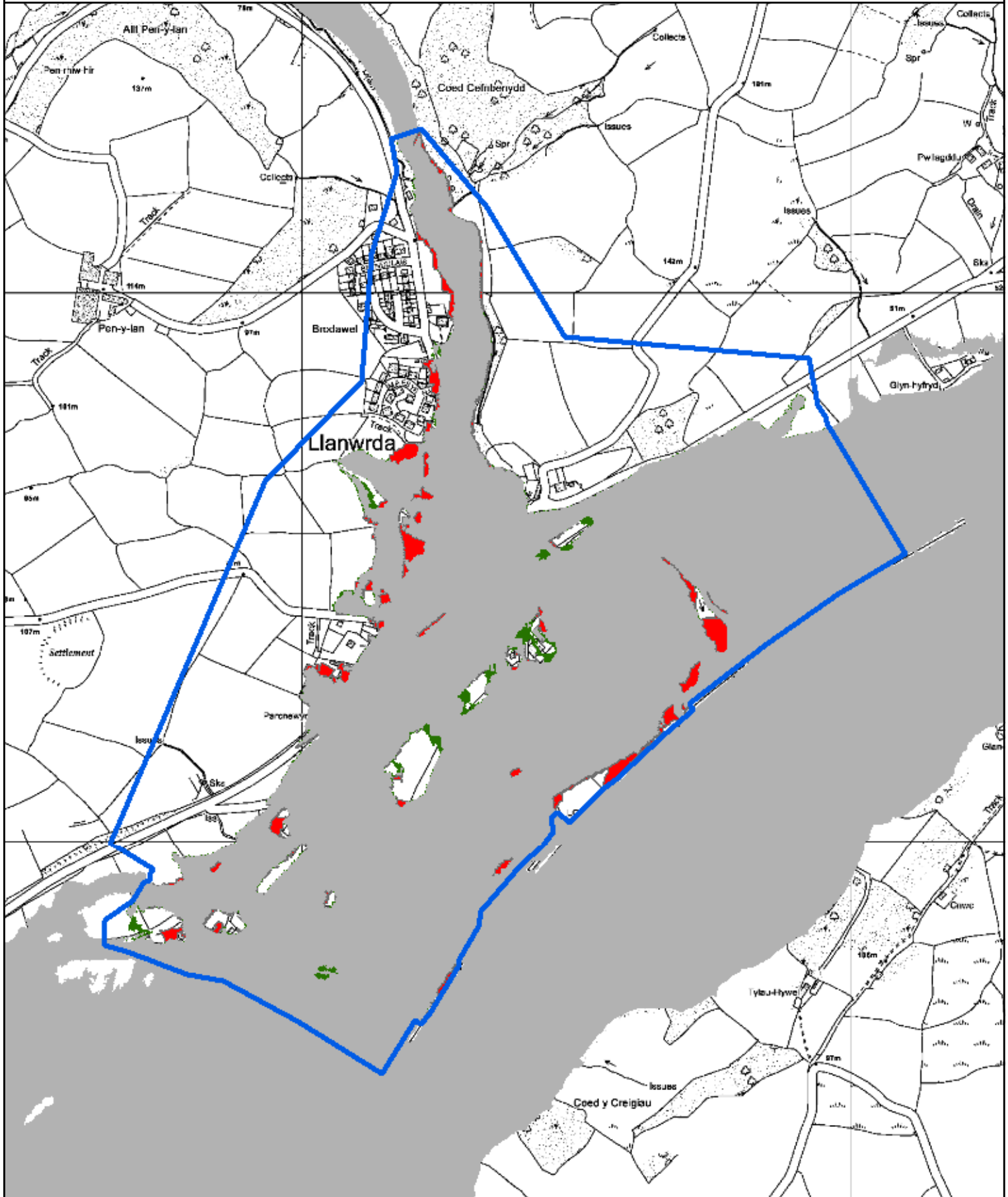
0 0.1 0.2 0.4  
Kilometers

© Hawlfraint a hawliau cronfa ddata'r Goron 2022.  
Rhif Trwydded yr Arolwg Ordnans 100019741.

© Crown Copyright and database right 2022.  
Ordnance Survey licence number 100019741.

N





**Legend - Newidiadau i Barthau Llifogydd 2 / Changes to Flood Zones 2**

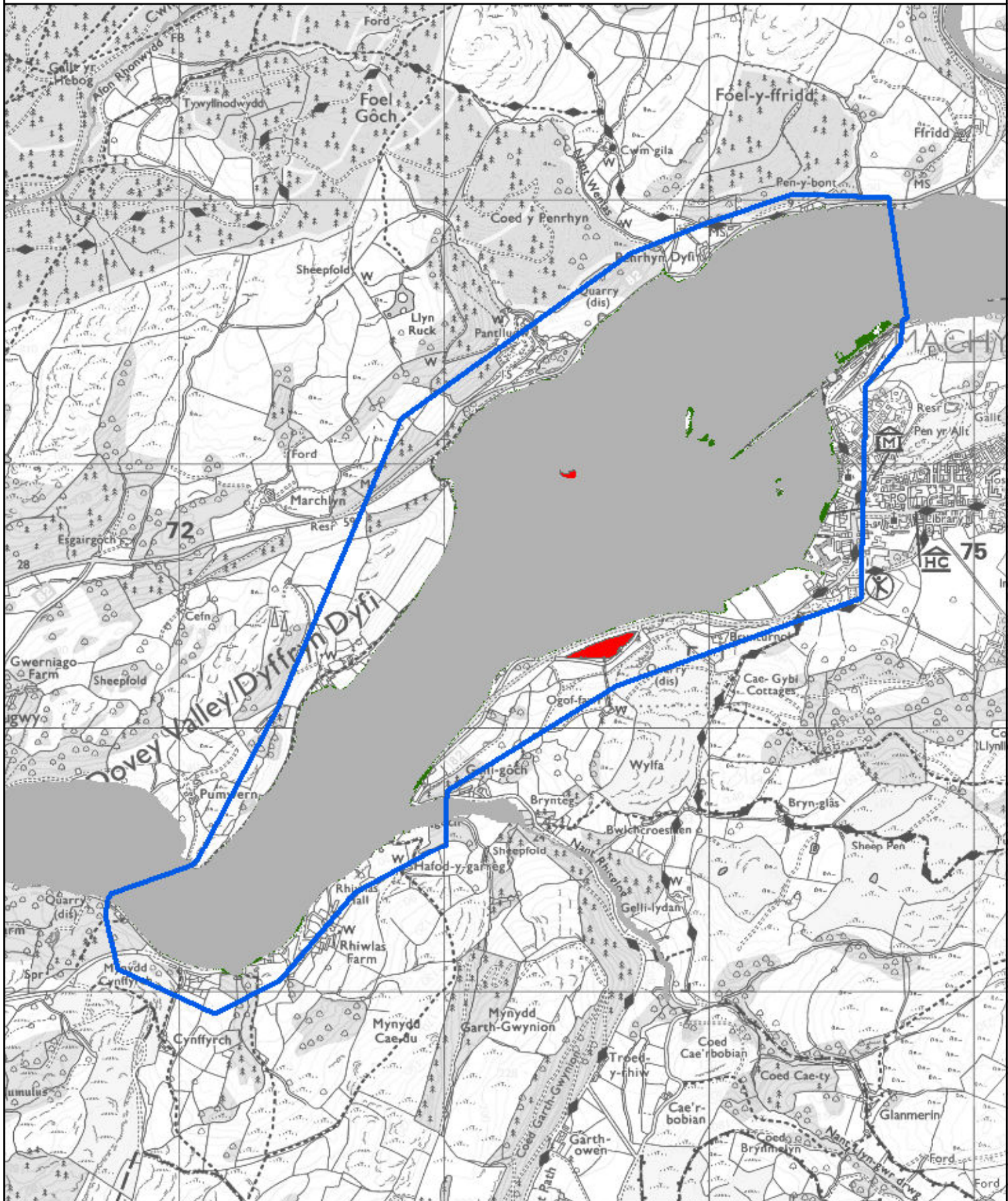
- Maint a Ychwanegwyd / Extent Added
- Dim Newid / No change
- Maint a Dynwyd / Extent Removed
- Modelau Newydd / New Models

0 0.0750.15 0.3  
Kilometers

© Hawlfraint a hawliau cronfa ddata'r Goron 2022.  
Rhif Trwydded yr Arolwg Ordnans 100019741.

© Crown Copyright and database right 2022.  
Ordnance Survey licence number 100019741.





**Legend - Newidiadau i Barthau Llifogydd 2 / Changes to Flood Zones 2**

- Maint a Ychwanegwyd / Extent Added
- Modelau Newydd / New Models
- Dim Newid / No change
- Maint a Dynnwyd / Extent Removed

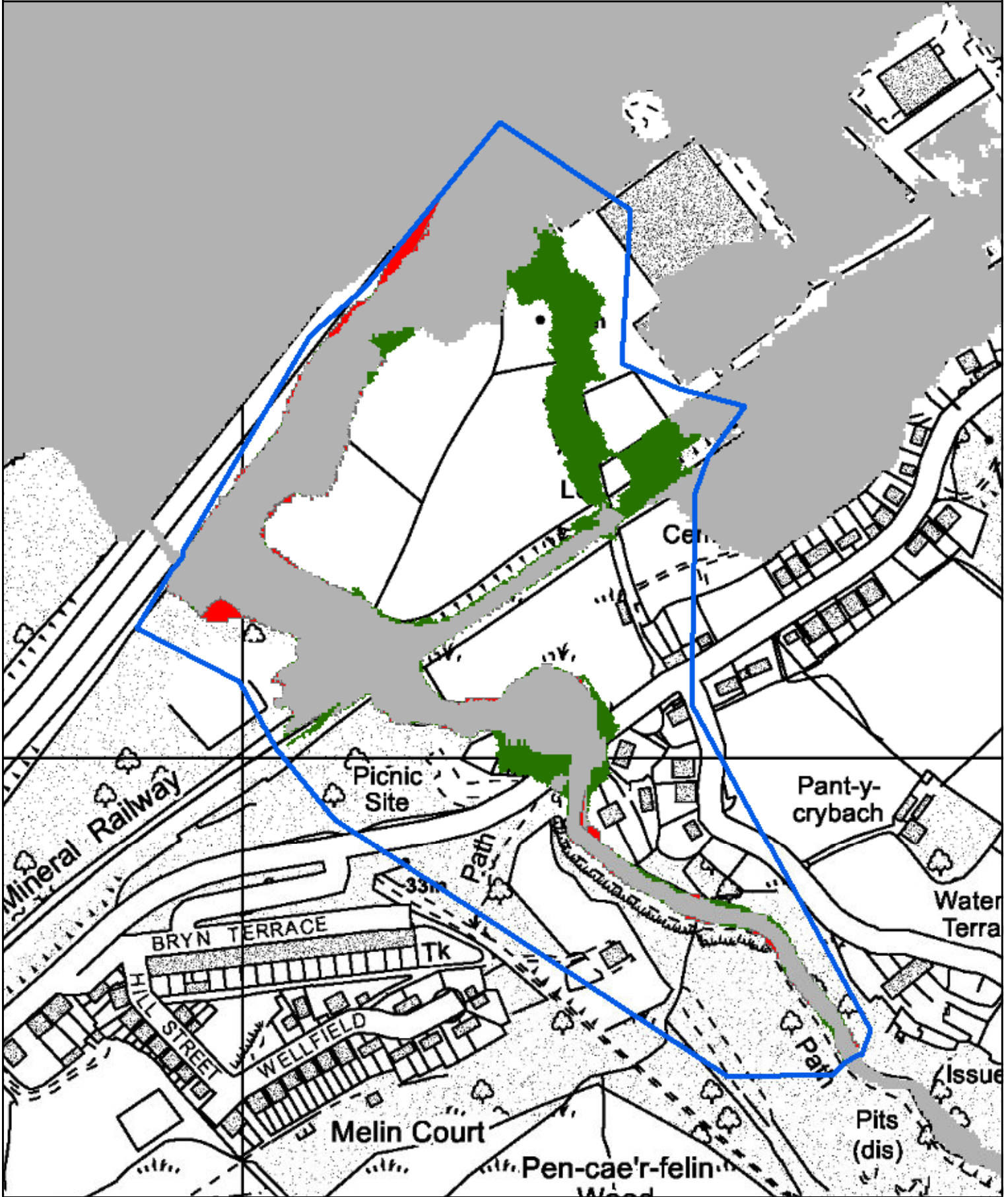
0 0.15 0.3 0.6  
Kilometers

© Hawlfraint a hawliau cronfa ddata'r Goron 2022.  
Rhif Trwydded yr Arolwg Ordnans 100019741.





© Crown Copyright and database right 2022.  
Ordnance Survey licence number 100019741.







### Legend - Newidiadau i Barthau Llifogydd 2 / Changes to Flood Zones 2

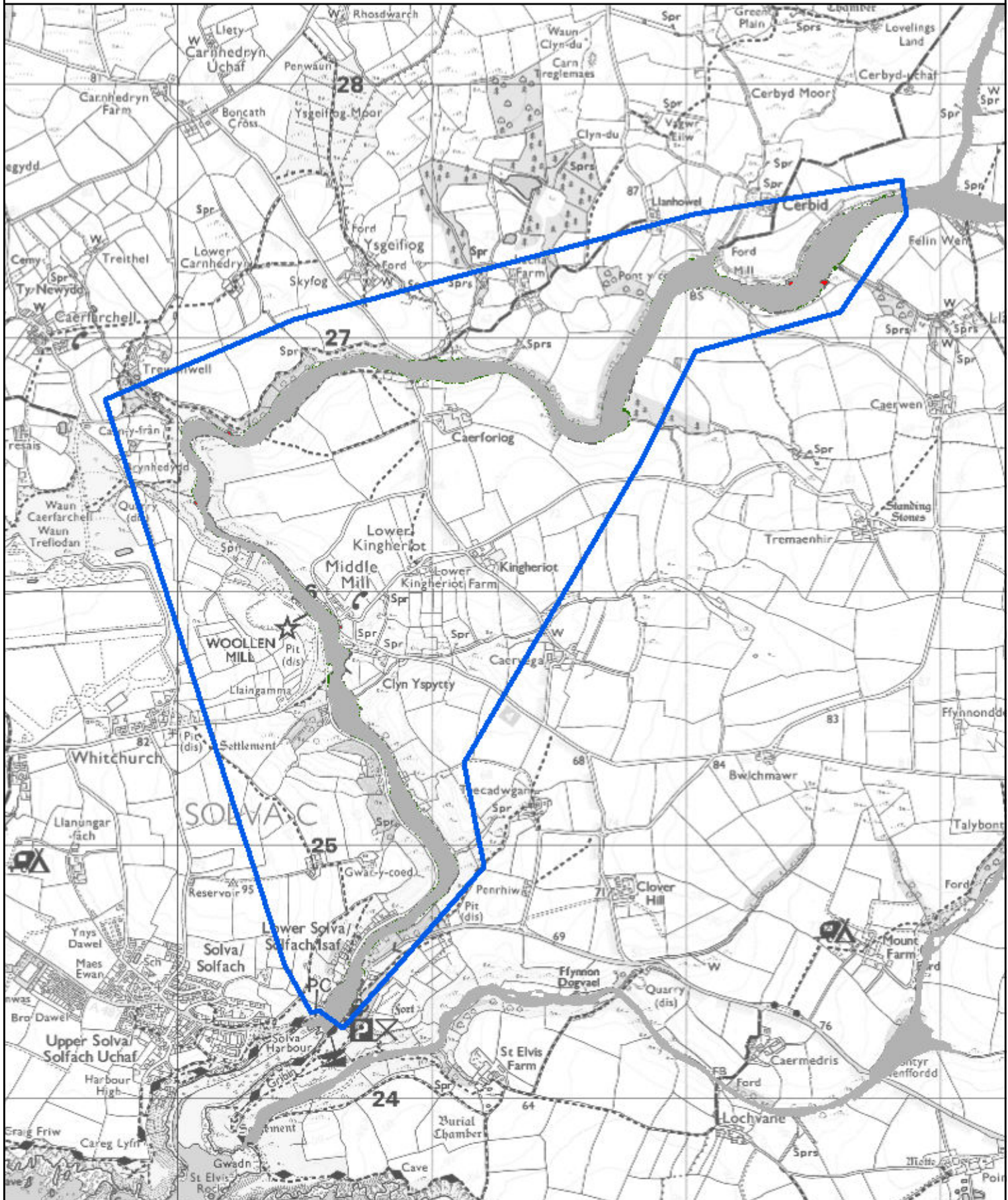
-  Maint a Ychwanegwyd / Extent Added
-  Modelau Newydd / New Models
-  Dim Newid / No change
-  Maint a Dynnyd / Extent Removed

0 0.0275 0.055 0.11  
Kilometers

© Hawlfraint a hawliau cronfa ddata'r Goron 2022.  
Rhif Trwydded yr Arolwg Ordnans 100019741.

© Crown Copyright and database right 2022.  
Ordnance Survey licence number 100019741.





**Legend - Newidiadau i Barthau Llifogydd 2 / Changes to Flood Zones 2**

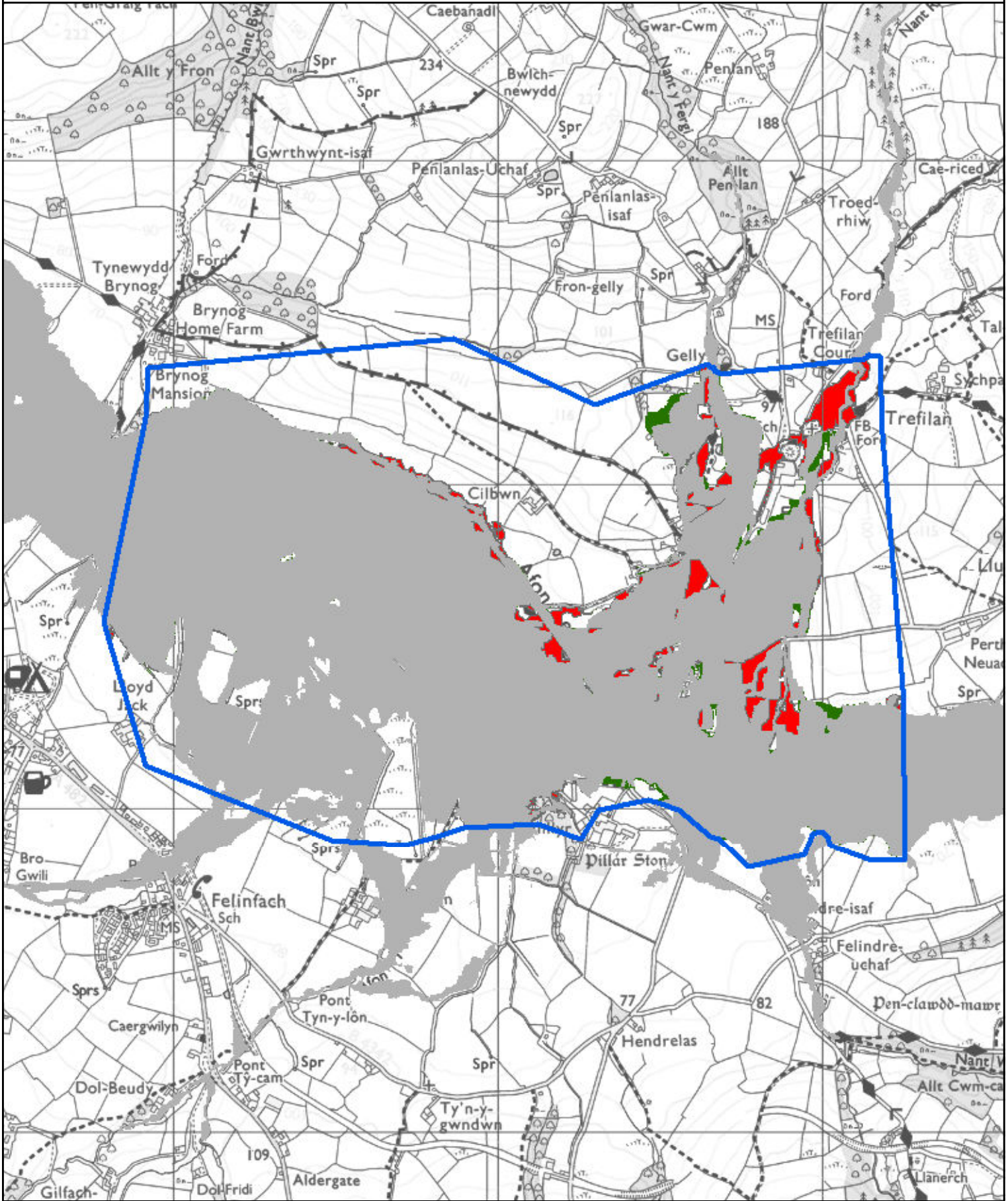
- Maint a Ychwanegwyd / Extent Added
- Dim Newid / No change
- Maint a Dynnwyd / Extent Removed
- Modelau Newydd / New Models

0 0.175 0.35 0.7  
Kilometers





© Hawlfraint a hawliau croffa ddata'r Goron 2022.  
Rhif Trwydded yr Arolwg Ordnans 100019741.

© Crown Copyright and database right 2022.  
Ordnance Survey licence number 100019741.





## Legend - Newidiadau i Barthau Llifogydd 2 / Changes to Flood Zones 2

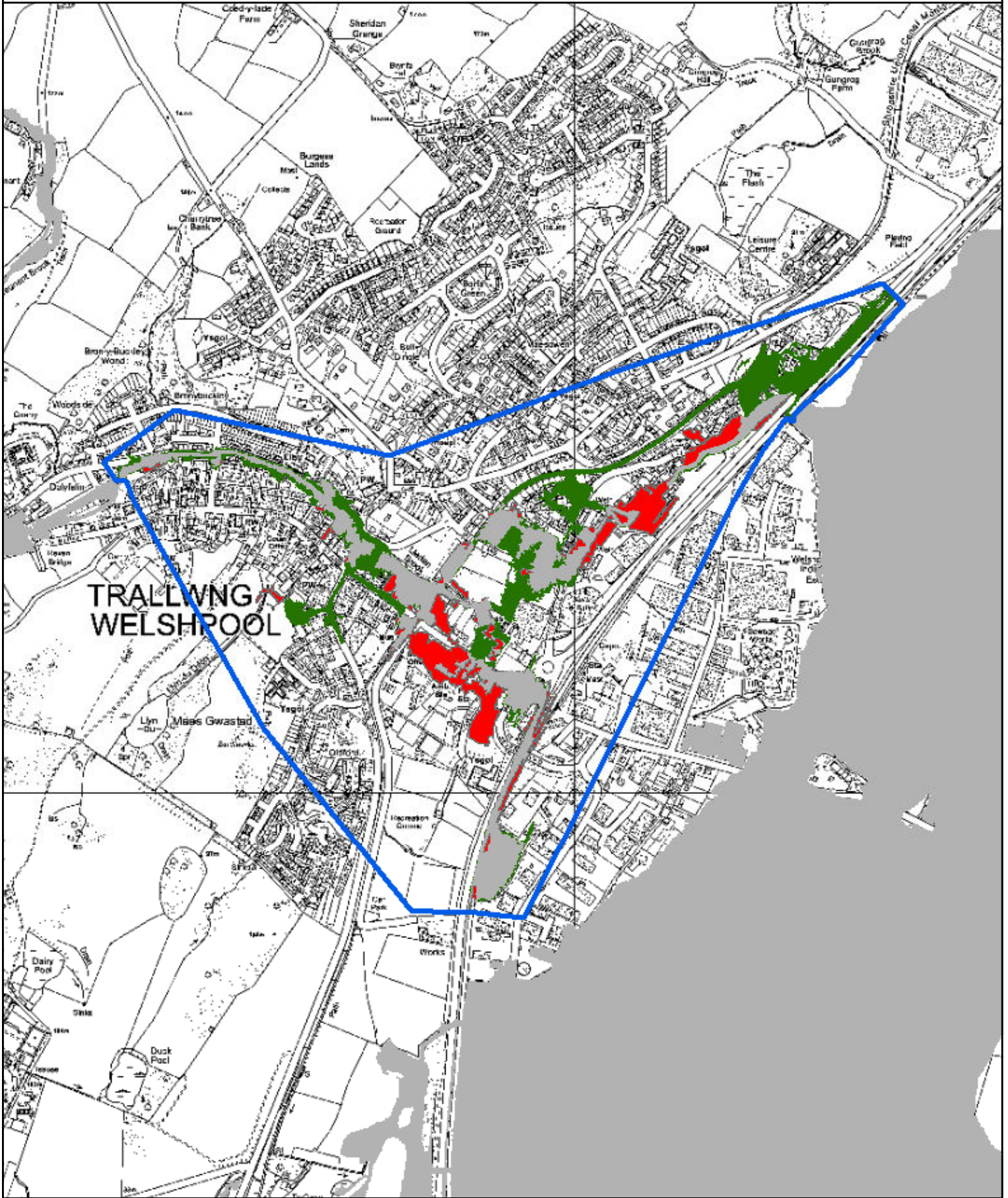
-  Maint a Ychwanegwyd / Extent Added
-  Modelau Newydd / New Models
-  Dim Newid / No change
-  Maint a Dynwyd / Extent Removed

0 0.1250.25 0.5  
Kilometers





© Hawlfraint a hawliau croffa ddata'r Goron 2022.  
Rhif Trwydded yr Arolwg Ordnans 100019741.

© Crown Copyright and database right 2022.  
Ordnance Survey licence number 100019741.





### Legend - Newidiadau i Barthau Llifogydd 2 / Changes to Flood Zones 2

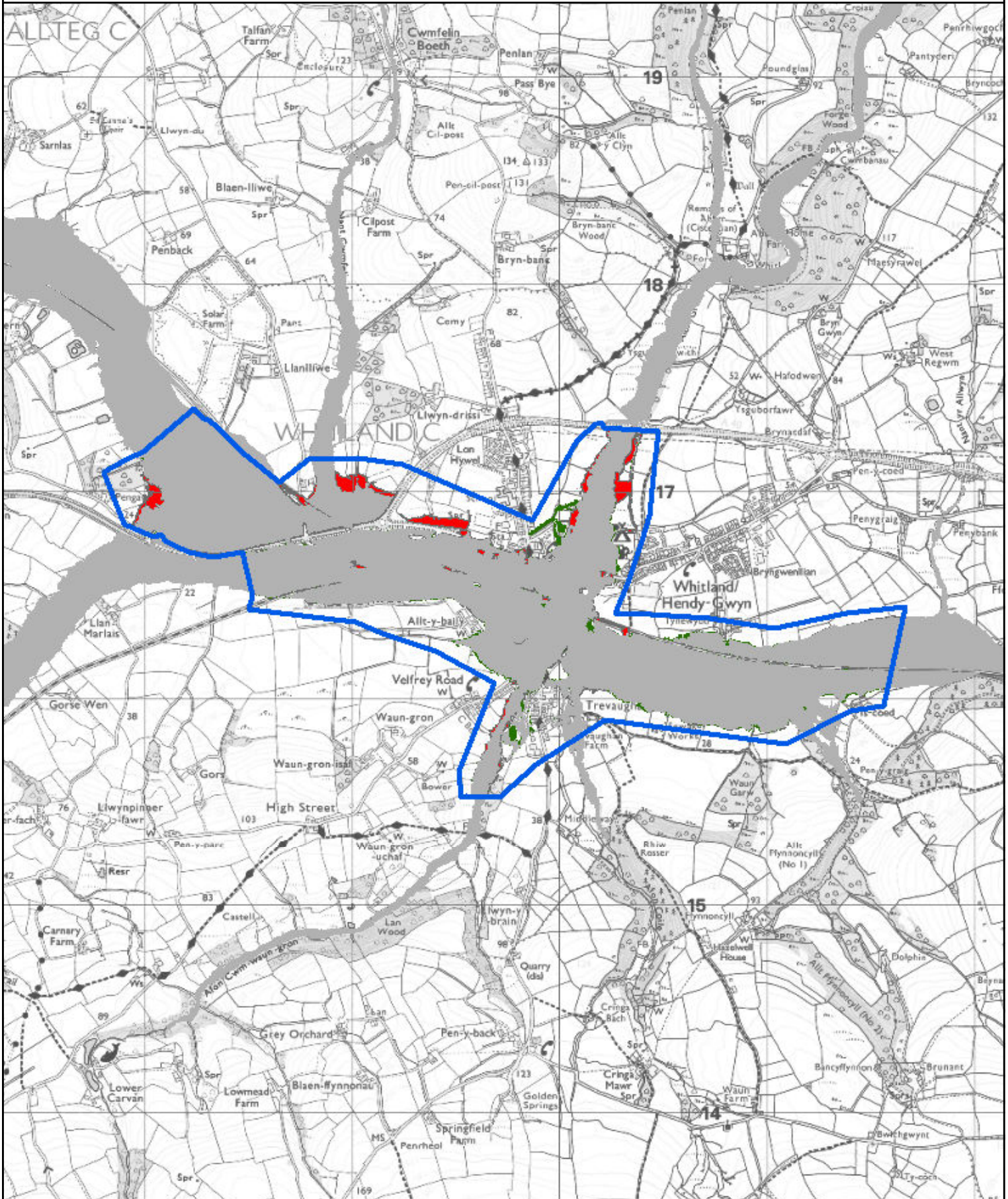
-  Maint a Ychwanegwyd / Extent Added
-  Maint a Dynnwyd / Extent Removed
-  Modelau Newydd / New Models
-  Dim Newid / No change

0 0.075 0.15 0.3  
Kilometers

© Hawlfraint a hawliau croffa ddata'r Goron 2022.  
Rhif Trwydded yr Arolwg Ordnans 100019741.

© Crown Copyright and database right 2022.  
Ordnance Survey licence number 100019741.





**Legend - Newidiadau i Barthau Llifogydd 2 / Changes to Flood Zones 2**

- Maint a Ychwanegwyd / Extent Added
- Dim Newid / No change
- Maint a Dynnwyd / Extent Removed
- Modelau Newydd / New Models

0 0.2 0.4 0.8 Kilometers

© Hawlfraint a hawliau croffa ddata'r Goron 2022.  
Rhif Trwydded yr Arolwg Ordnans 100019741.

© Crown Copyright and database right 2022.  
Ordnance Survey licence number 100019741.

