Cyfoeth Naturiol Cymru
Natural Resources Wales

Llwybr Nant Melindwr
Coed y Fron Wyllt, ger Rhuthun

Millstream Walk
Coed y Fron Wyllt, near Ruthin

Hawdd / Easy

2.5 km / 1½ miles

Cyfeirnod grid / Grid ref.: SJ 081 570

Llwybr Cerdedd / Walking Trail

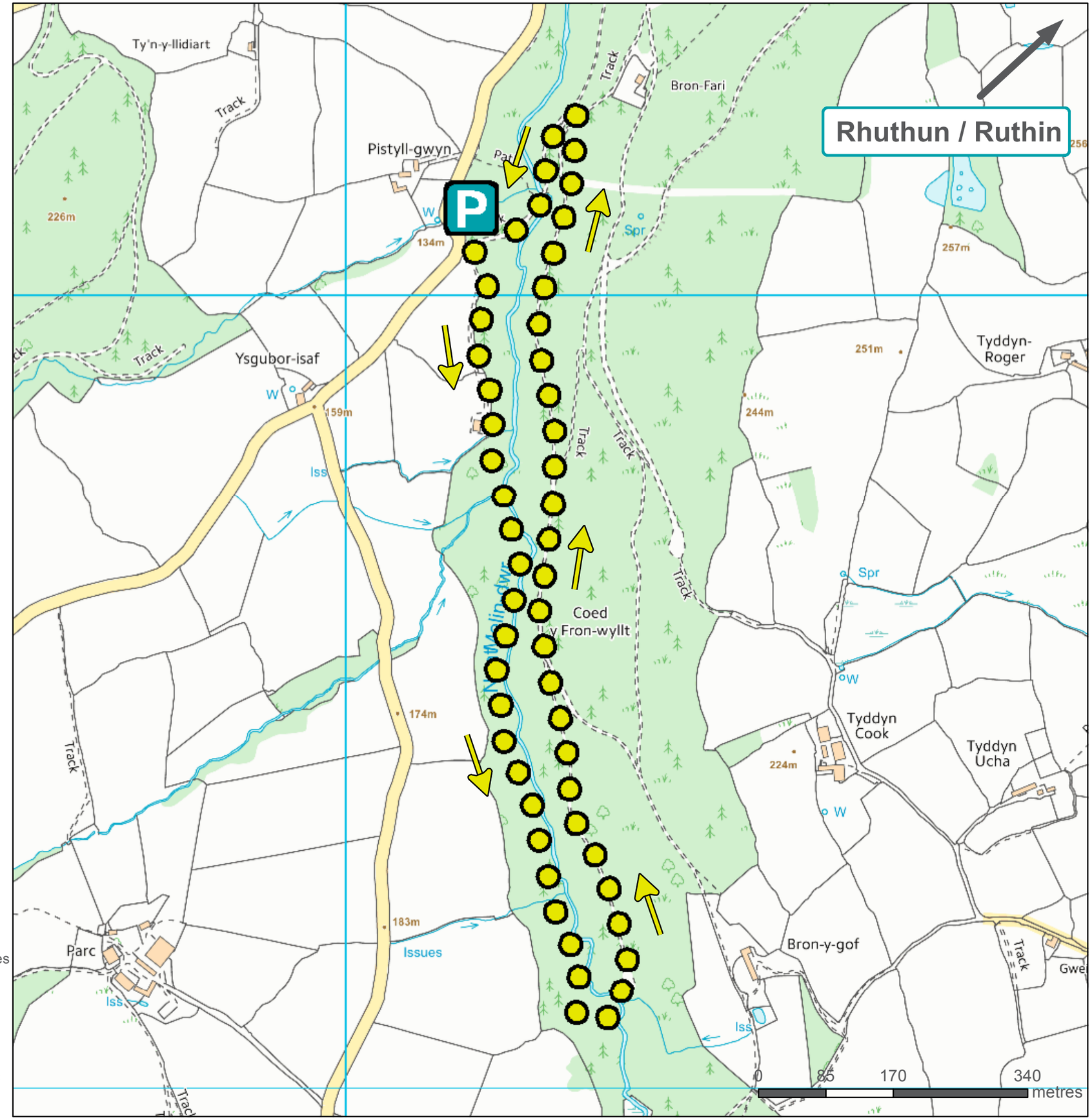

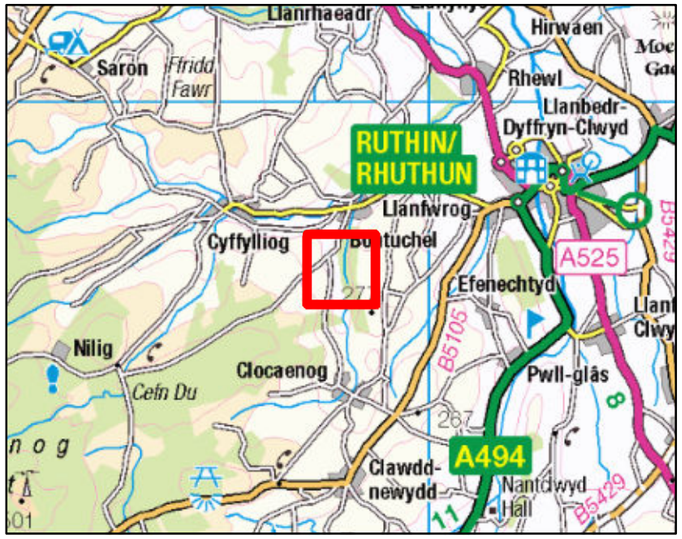

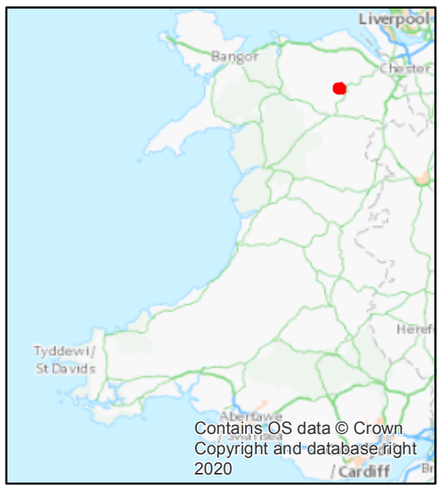

Yn cynnwys gwybodaeth Cyfoeth Naturiol Cymru © Natural Resources Wales a Hawl Cronfa Ddata. Cedwir pob hawl.
Contains Natural Resources Wales information © Natural Resources Wales and Database Right. All rights reserved.
© Hawlfraint y Goron a hawliau cronfa ddata 2022 Arolwg Ordnans 100019741
© Crown copyright and database rights 2022 Ordnance Survey 100019741

Date Map Produced: 24/03/2022