












Radnor Cynlluniau Adnoddau Coedwigaeth
Map mathau a coedwigaeth dangosol

Radnor Forest Resource Plan
Indicative Forest Types Map

Legend

-  Radnor
- Map 3 Radnor**
- Indicative Forest Types**
-  Riparian Woodland
-  Mixed Woodland Predominately Broadleaf
-  Mixed Woodland Predominately Conifer
-  Upland Wales - Lower exposure
-  Upland Wales - Higher exposure
-  Successional Woodland
-  Open Land
-  Other Land
-  Water Courses
-  Sub-Compartments

