

# Adolygiad Ffin Ardal Draenio Mewnol (ADM) Cors Ardudwy


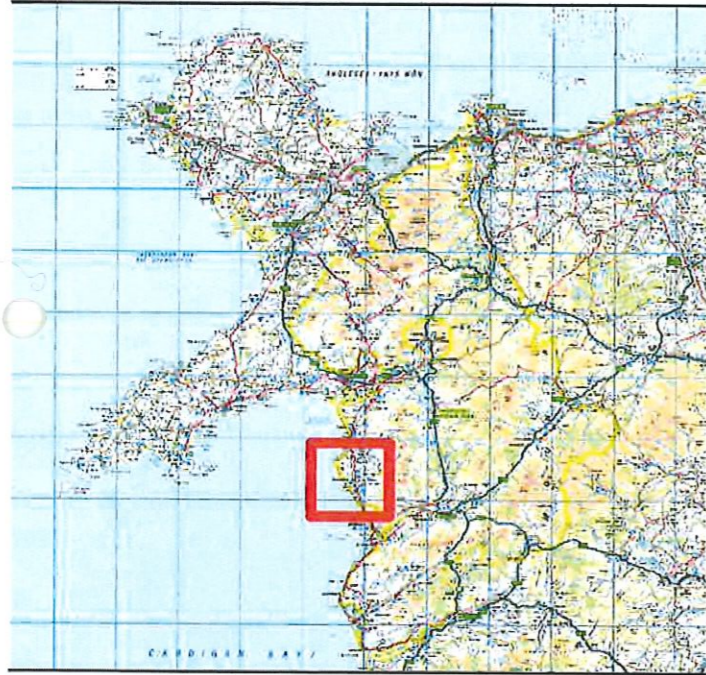
## Ardudwy Marsh Internal Drainage District (IDD) Boundary Review



Prif Cynllun ADM Cors Ardudwy  
Ardudwy Marsh IDD Main Plan

-  Ffin ADM Heb Newid
-  IDD Boundary Without Change
-  Ffin ADM Newydd
-  New IDD Boundary
-  Tir tynni allan ADM
-  Land removed from IDD
-  Ardal mewnosodiad
-  Inset areas

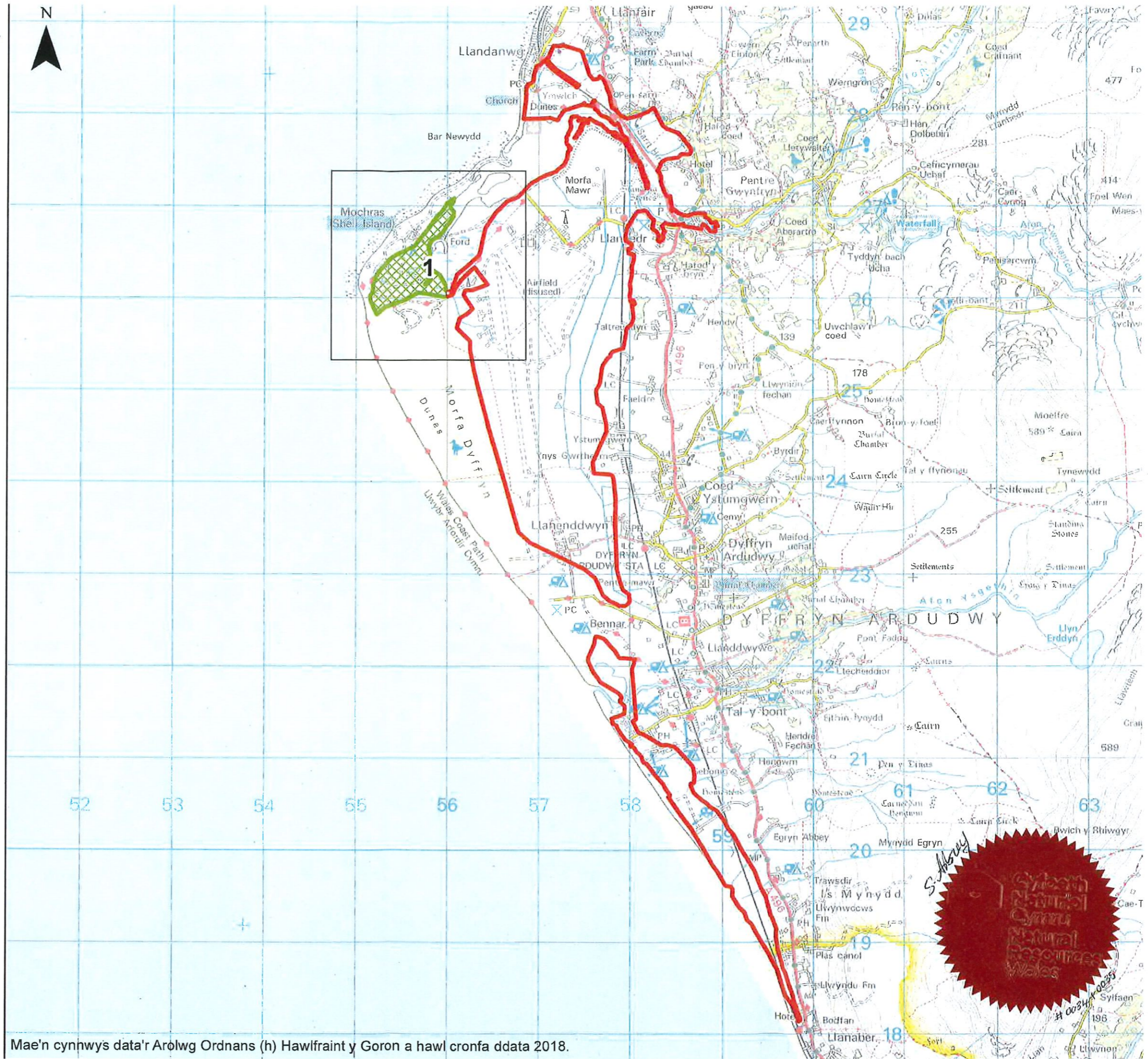
### Cynllun Allweddol | Key Plan



Adolygiad Ffiniau ADM Cynhyrchwyd 31/01/2018  
IDD Boundary Review Produced 31/01/2018

Braddfa @ A3 | Scale @ A3 Dylunio | Drawn EB 31/01/2018  
Wirio | Checked BJ 31/01/2018  
Cymeradwy | Approved BJ 31/01/2018

1:40,000



Mae'n cynhws data'r Arolwg Ordnans (h) Hawlfraint y Goron a hawl cronfa ddata 2018.

# Adolygiad Ffin Ardal Draenio Mewnol (ADM) Cors Ardudwy

## Ardudwy Marsh Internal Drainage District (IDD) Boundary Review



Mewnosodiad 1 i'r Cynllun: Ardudwy  
Inset 1 to Plan: Ardudwy

-  Ffin ADM Heb Newid  
IDD Boundary Without Change
-  Ffin ADM Newydd  
New IDD Boundary
-  Tir tynni allan ADM  
Land removed from IDD
-  Ardal mewnosodiad  
Inset areas

### Cynllun Allweddol | Key Plan



0 0.15 0.3 0.45 0.6

Cilometrau | Kilometres

Adolygiad Ffiniau ADM Cynhyrwyd 31/01/2018

IDD Boundary Review Produced 31/01/2018

Graddfa @ A3 | Scale @ A3 Dylunio | Drawn EB 31/01/2018

Wirio | Checked BJ 31/01/2018

Cymeradwy | Approved BJ 31/01/2018

1:7,500

Mae'n cynnwys data'r Arolwg Ordnans (h) Hawlfraint y Goron a hawl cronfa ddata 2018.

