


**Glannau Aberdaron and Ynys Enlli /  
Aberdaron Coast and Bardsey Island**

Map 4 / 16

Côd Safle y GE UK9013121  
EC Site Code

 Ardal Gwarchodaeth Arbennig arfaethedig (AGAA)  
**potential Special Protection Area (pSPA)**

AGA bresennol  
**Existing SPA 509.47 ha**

AGA arfaethedig  
**Potential SPA 33,432.95 ha**

Arwynebedd cyfan  
**Total Area 33,942.42 ha** (Bresennol ac Arfaethedig)  
(Existing and Potential)

Hydred  
**Longitude 04° 44' 38"** Gorllewin  
Lledred  
**Latitude 52° 48' 35"** West  
North



N.G. Mae'r ffigurau Lledred/Hydred i gyd wedi deillio o System Geodesig y Byd 84 (WGS 84)

N.B. All Latitude/Longitude figures have been derived from World Geodetic System 84 (WGS 84).

Taffuniad map: Aildaffuniad Y Grid Cenedlaethol Prydeinig  
**Projection: Re-projection British National Grid**

Rhif diweddaraf  
**Version number 5 03/10/2013**

Graddfa  
**Scale 1:5,000**

Noder: Data wedi ei gipio ar raddfa 1:2,500.  
Mae graddfa'r map yn cywir pan argraffu yn A3.

**Note: Data captured at 1:2,500 scale.**

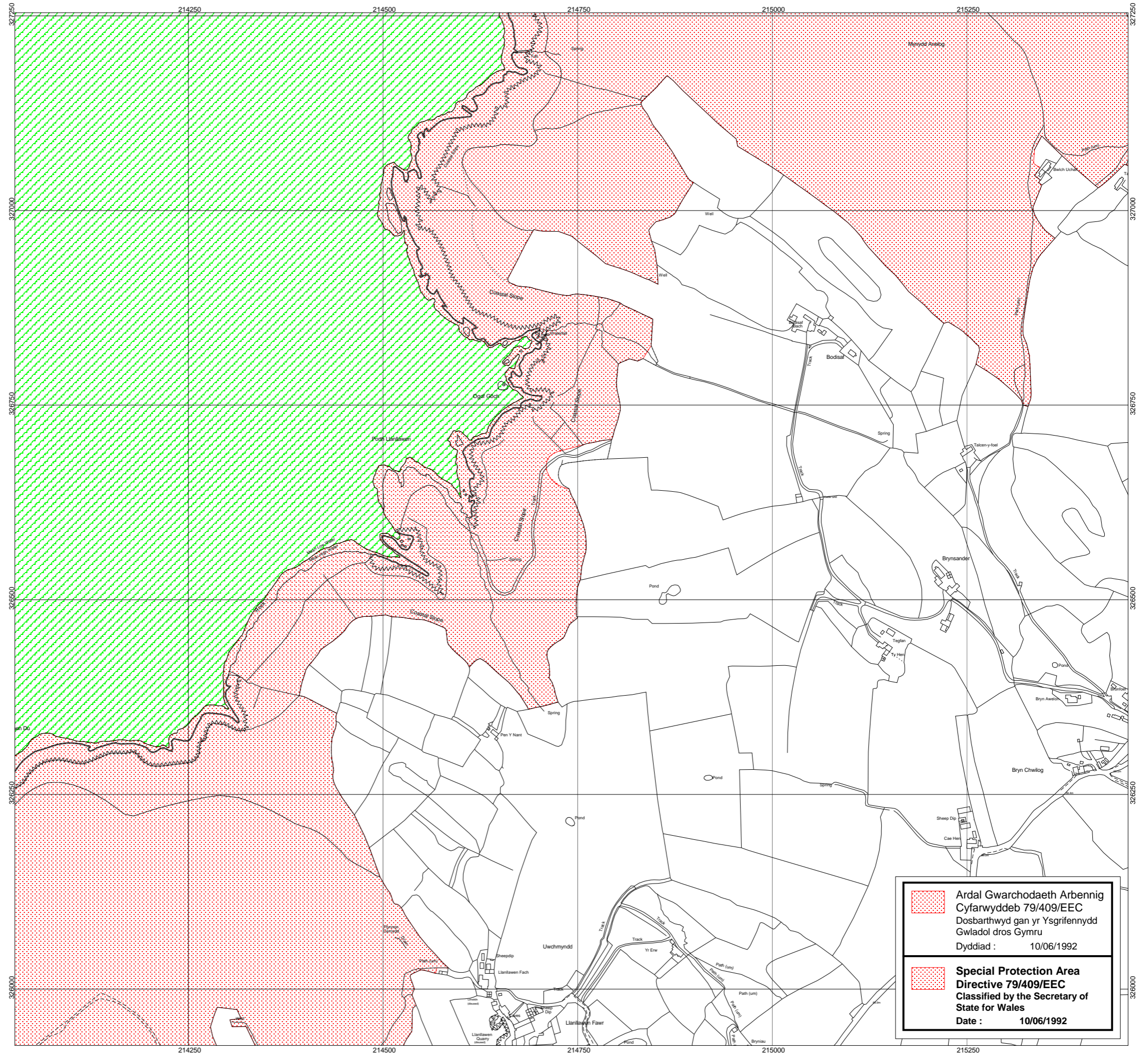
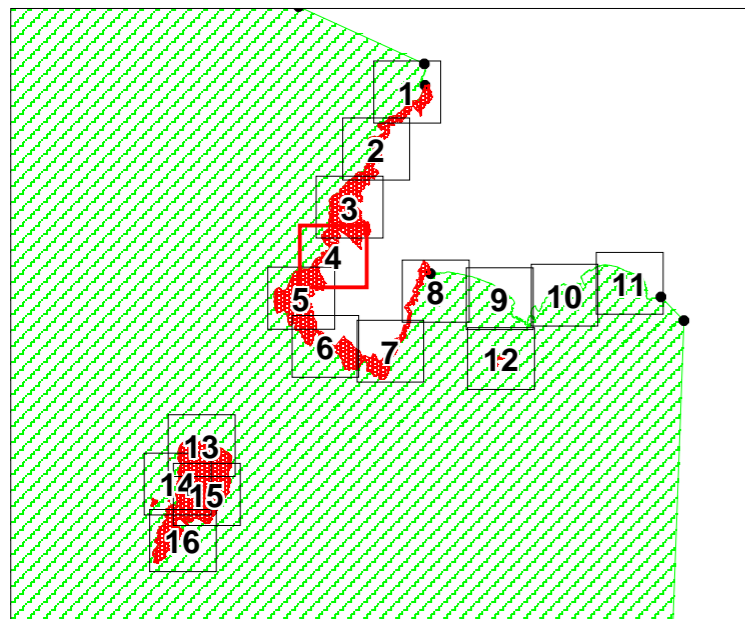
**The scale of this map is only correct when printed out at A3.**


Noder: Gall y ffin newid lle mae'n dilyn llinell Marc Penllanw Cymhedrol ac/neu llinell Marc Distyll Cymhedrol.


**Note: Where the boundary follows the lines of Mean High and/or Mean Low Water Marks it is subject to change.**

Atgynhychir y map hon o ddeunydd yr Arolwg Ordnans gyda chaniatâd Arolwg Ordnans ar ran Rheolwr Llyfrfa Ei Mawrhydi © Hawffrant y Goron. Mae atgynhychu heb ganiatâd yn torri hawffrant y Goron a gall hyn arwain at erlyniad neu achos sifil. Rhif Inweyddol Cyfoeth Naturiol Cymru: 100019741. 03/10/2013

This map is reproduced from Ordnance Survey material with the permission of Ordnance Survey on behalf of the Controller of Her Majesty's Stationery Office © Crown copyright. Unauthorised reproduction infringes Crown copyright and may lead to prosecution or civil proceedings. Natural Resources Wales Licence No. 100019741. 03/10/2013



 Ardal Gwarchodaeth Arbennig  
Cyfarwyddeb 79/409/EEC  
Dosbarthwyd gan yr Ysgrifennydd  
Gwladol dros Gymru  
Dyddiad : 10/06/1992

 **Special Protection Area**  
**Directive 79/409/EEC**  
**Classified by the Secretary of**  
**State for Wales**  
Date : 10/06/1992