


Skokholm and Skomer

Map 3 / 14


Côd Safle y GE UK9014051
EC Site Code

 Ardal Gwarchodaeth Arbennig arfaethedig (AGAA)
potential Special Protection Area (pSPA)

AGA bresennol
Existing SPA 423.04 ha

AGA arfaethedig
Potential SPA 13,924.77 ha

Arwynebedd cyfan (Bresennol ac Arfaethedig)
Total Area 14,347.81 ha (Existing and Potential)

Hydred Longitude 05° 17' 30" Gorllewin West
Lledred Latitude 51° 44' 11" Gogledd North


N.G. Mae'r ffigurau Lledred/Hydred i gyd wedi deillio o System Geodesig y Byd 84 (WGS 84)

N.B. All Latitude/Longitude figures have been derived from World Geodetic System 84 (WGS 84).

Taffluniad map: Aildaflluniad Y Grid Cenedlaethol Prydeinig
Projection: Re-projection British National Grid

Rhif diweddaraf
Version number 5 03/10/2013

Graddfa
Scale 1:5,000

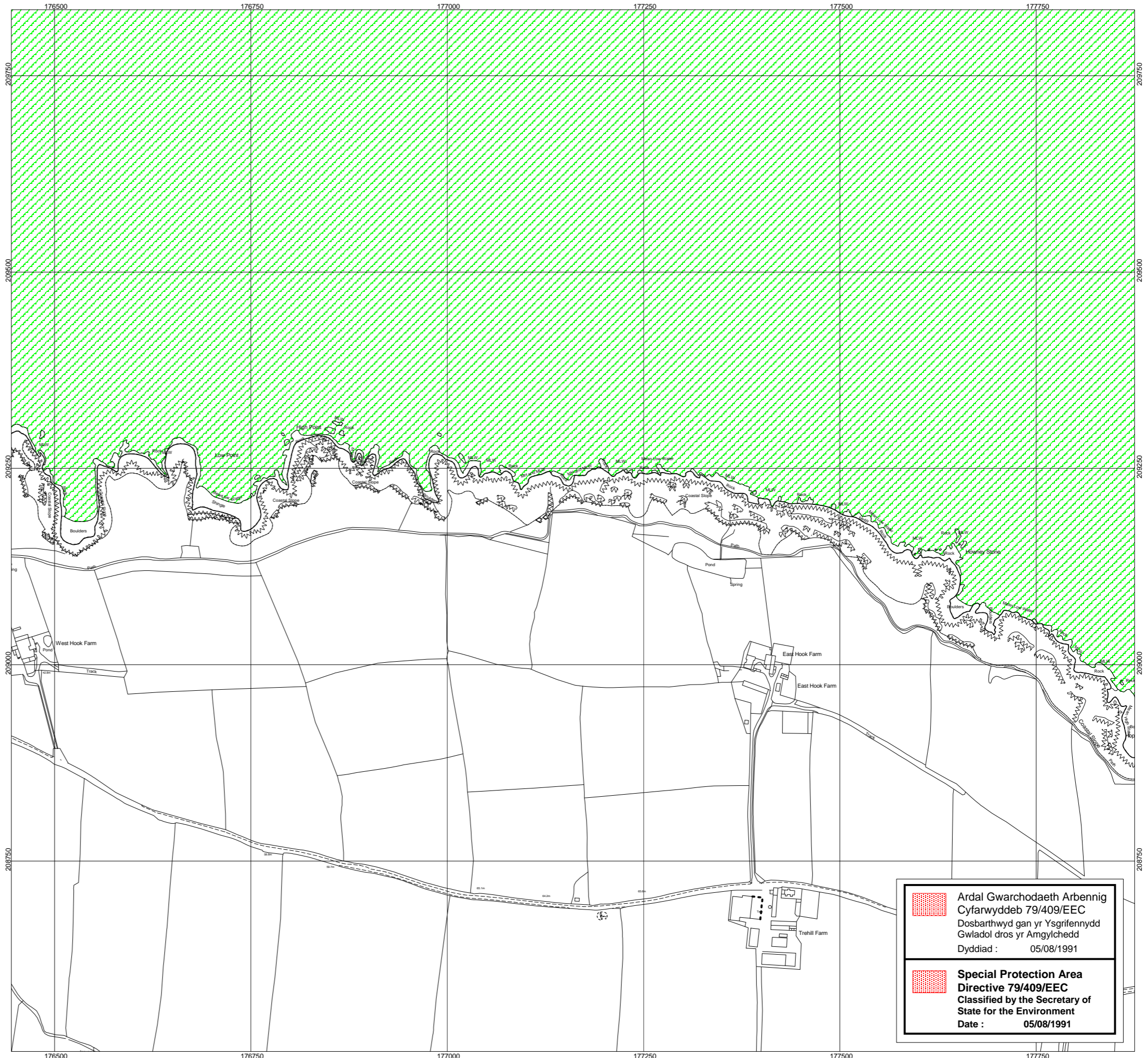
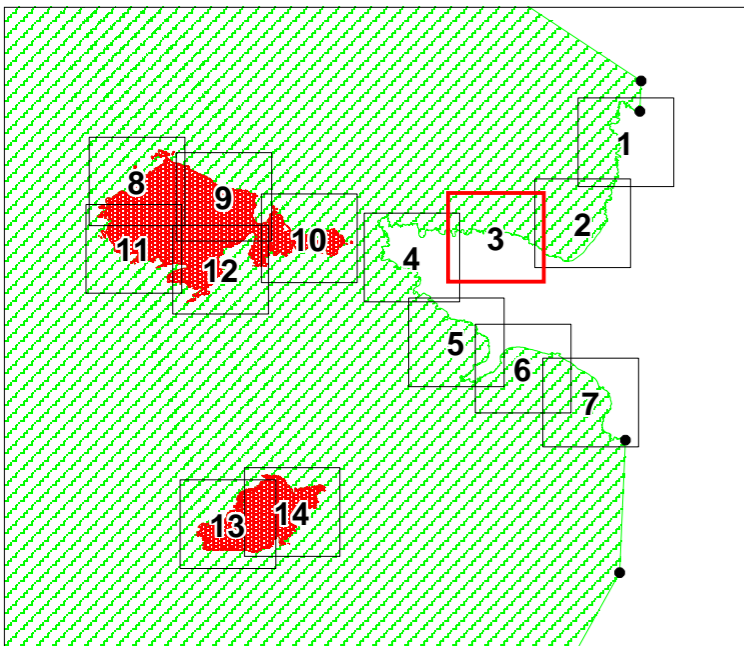
Noder: Data wedi ei gipio ar raddfa 1:2,500.
Mae graddfa'r map yn cywir pan argraffu yn A3.
Note: Data captured at 1:2,500 scale.


The scale of this map is only correct when printed out at A3.
Noder: Gall y ffin newid lle mae'n dilyn llinell Marc Penllanw Cymhedrol ac/neu llinell Marc Distyll Cymhedrol.


Note: Where the boundary follows the lines of Mean High and/or Mean Low Water Marks it is subject to change.

Atgynhychir y map hon o ddsurwydd yr Arlog Ordnans gyda charniadau Arlog Ordnans ar ran Rhedolwr Llyfya Ei Mawrhyd © Hawffraint y Goron. Mae atgynhychu heb ganiadau yn torri hawffraint y Goron a gall hyn arwain at erlyniad neu achos aflil. Rhif trwydded Cyfoeth Naturiol Cymru 100019741. 03/10/2013

This map is reproduced from Ordnance Survey material with the permission of Ordnance Survey on behalf of the Controller of Her Majesty's Stationery Office © Crown copyright. Unauthorised reproduction infringes Crown copyright and may lead to prosecution or civil proceedings. Natural Resources Wales Licence No. 100019741. 03/10/2013



 Ardal Gwarchodaeth Arbennig
Cyfarwydded 79/409/EEC
Dosbarthwyd gan yr Ysgrifennydd
Gwladol dros yr Amgylchedd
Dyddiad : 05/08/1991

 **Special Protection Area**
Directive 79/409/EEC
Classified by the Secretary of
State for the Environment
Date : 05/08/1991