


**Skokholm and Skomer**

Map 14 / 14

Côd Safle y GE UK9014051  
EC Site Code

 Ardal Gwarchodaeth Arbennig arfaethedig (AGAA)  
**potential Special Protection Area (pSPA)**

AGA bresennol  
**Existing SPA** 423.04 ha

AGA arfaethedig  
**Potential SPA** 13,924.77 ha

Arwynebedd cyfan  
**Total Area** 14,347.81 ha (Bresennol ac Arfaethedig)  
(Existing and Potential)

Hydred 05° 17' 30" Gorllewin G/N  
**Longitude** West  
Lledred 51° 44' 11" Gogledd  
**Latitude** North

N.G. Mae'r ffigurau Lledred/Hydred i gyd wedi deillio o System Geodesig y Byd 84 (WGS 84)

N.B. All Latitude/Longitude figures have been derived from World Geodetic System 84 (WGS 84).

Taffuniad map: Aildafuniad Y Grid Cenedlaethol Prydeinig  
**Projection: Re-projection British National Grid**

Rhif diweddaraf  
**Version number** 5 03/10/2013

Graddfa  
**Scale** 1:5,000

Noder: Data wedi ei gipio ar raddfa 1:2,500.  
Mae graddfa'r map yn cywir pan argraffu yn A3.  
**Note: Data captured at 1:2,500 scale.**

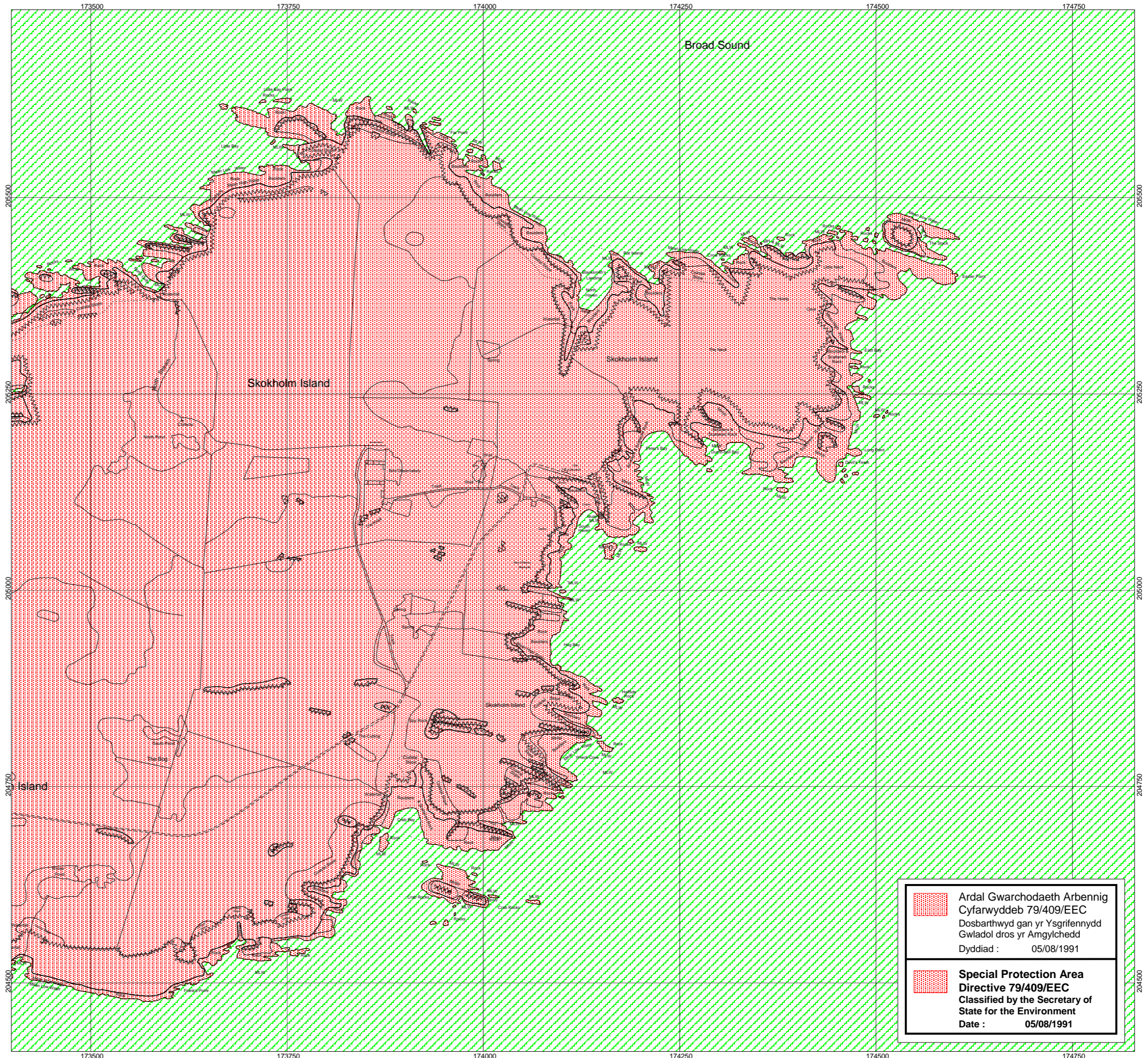
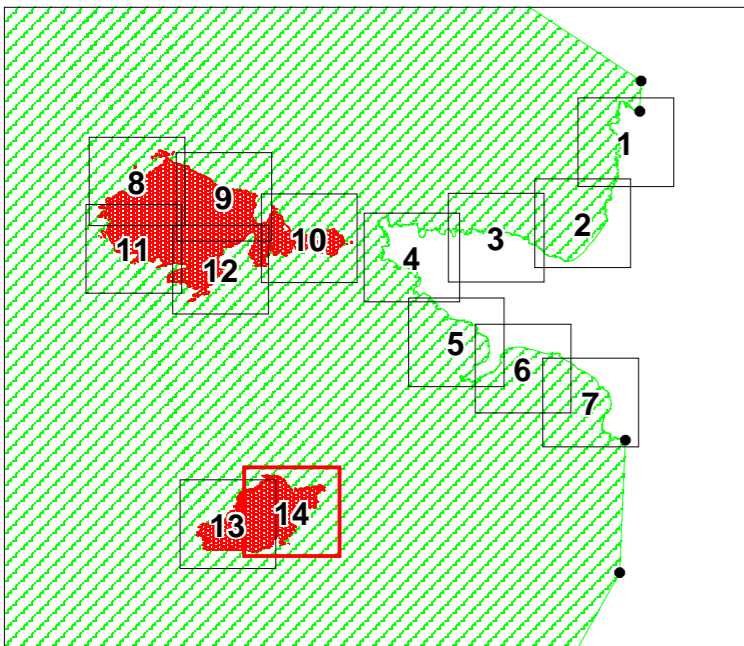
**The scale of this map is only correct when printed out at A3.**


Noder: Gall y ffin newid lle mae'n dilyn llinell Marc Penllanw Cymhedrol ac/neu llinell Marc Distyll Cymhedrol.


**Note: Where the boundary follows the lines of Mean High and/or Mean Low Water Marks it is subject to change.**

Atgynhyrchir y map hon o ddiagram yr Arlog Ordnans gyda charniadau Arlog Ordnans ar ran Rhedolr Lyfifa Ei Mawrthys © Hawlfraint y Goron. Mae atgynhyrchu heb ganiadau yn torri hawlfraint y Goron a gall hyn arwain at erlyniad neu achos aflli. Rhif trwydded Cyfoeth Naturiol Cymru 100019741. 03/10/2013

This map is reproduced from Ordnance Survey material with the permission of Ordnance Survey on behalf of the Controller of Her Majesty's Stationery Office © Crown copyright. Unauthorised reproduction infringes Crown copyright and may lead to prosecution or civil proceedings. Natural Resources Wales Licence No. 100019741. 03/10/2013



 Ardal Gwarchodaeth Arbennig  
Cyfarwydded 79/409/EEC  
Dosbarthwyd gan yr Ysgrifennydd  
Gwladol dros yr Amgylchedd  
Dyddiad : 05/08/1991

 **Special Protection Area**  
**Directive 79/409/EEC**  
Classified by the Secretary of  
State for the Environment  
Date : 05/08/1991