


**Skokholm and Skomer**

Map 14 / 14

Côd Safle y GE **UK9014051**  
EC Site Code

 Ardal Gwarchodaeth Arbennig arfaethedig (AGAA)  
**potential Special Protection Area (pSPA)**

AGA bresennol  
**Existing SPA** **423.04 ha**

AGA arfaethedig  
**Potential SPA** **13,924.77 ha**

Arwynebedd cyfan  
**Total Area** **14,347.81 ha** (Bresennol ac Arfaethedig)  
(Existing and Potential)

Hydred **05° 17' 30"** Gorllewin **G/N**  
**Longitude** **West**  
Lledred **51° 44' 11"** Gogledd  
**Latitude** **North**



N.G. Mae'r ffigurau Lledred/Hydred i gyd wedi deillio o System Geodesig y Byd 84 (WGS 84)

N.B. All Latitude/Longitude figures have been derived from World Geodetic System 84 (WGS 84).

Taffuniad map: Aildafuniad Y Grid Cenedlaethol Prydeinig  
**Projection: Re-projection British National Grid**

Rhif diweddaraf  
**Version number** **5** **03/10/2013**

Graddfa  
**Scale** **1:5,000**

Noder: Data wedi ei gipio ar raddfa 1:2,500.  
Mae graddfa'r map yn cywir pan argraffu yn A3.  
**Note: Data captured at 1:2,500 scale.**

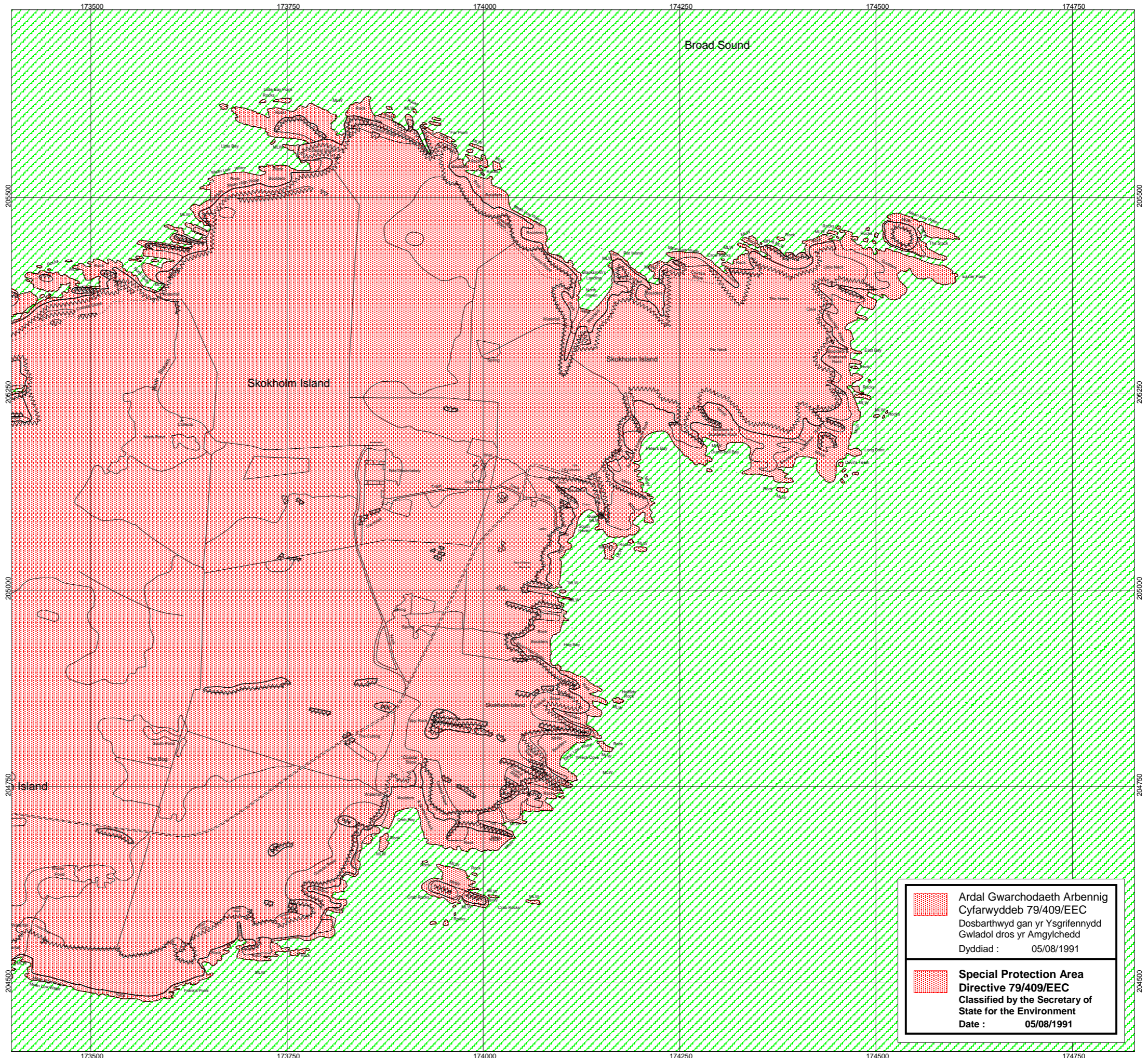
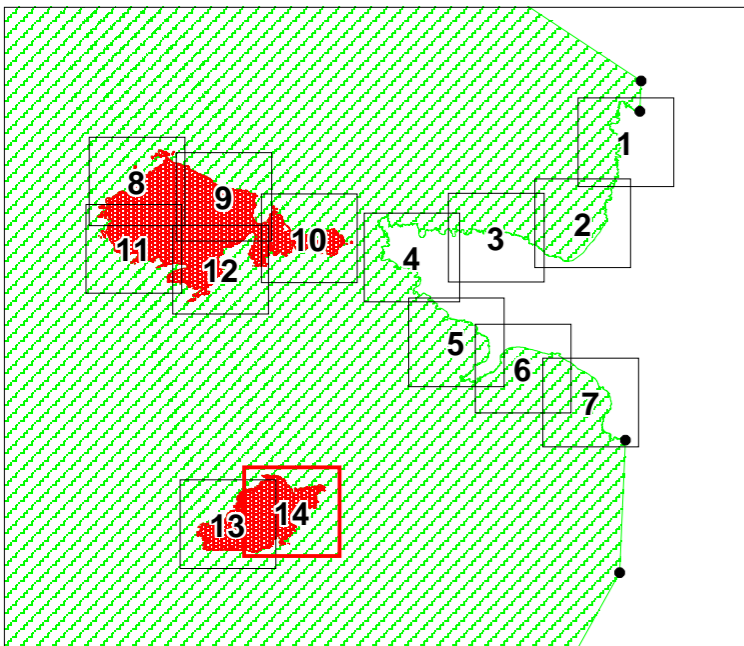
**The scale of this map is only correct when printed out at A3.**



Noder: Gall y ffin newid lle mae'n dilyn llinell Marc Penllanw Cymhedrol ac/neu llinell Marc Distyll Cymhedrol.

**Note: Where the boundary follows the lines of Mean High and/or Mean Low Water Marks it is subject to change.**

Atgynhyrchir y map hon o ddsurwydd yr Arloeg Ordnans gyda charniadau Arloeg Ordnans ar ran Rhedolwr Llyfya Ei Mawrhyd © Hawlfraint y Goron. Mae atgynhyrchu heb ganiadau yn torri hawlfraint y Goron a gall hyn arwain at erlyniad neu achos aflifi. Rhif trwydded Cyfoeth Naturiol Cymru 100019741. 03/10/2013

This map is reproduced from Ordnance Survey material with the permission of Ordnance Survey on behalf of the Controller of Her Majesty's Stationery Office © Crown copyright. Unauthorised reproduction infringes Crown copyright and may lead to prosecution or civil proceedings. Natural Resources Wales Licence No. 100019741. 03/10/2013



	<b>Ardal Gwarchodaeth Arbennig</b> <b>Cyfarwyddeb 79/409/EEC</b> Dosbarthwyd gan yr Ysgrifennydd Gwladol dros yr Amgylchedd Dyddiad : 05/08/1991
	<b>Special Protection Area</b> <b>Directive 79/409/EEC</b> Classified by the Secretary of State for the Environment Date : 05/08/1991